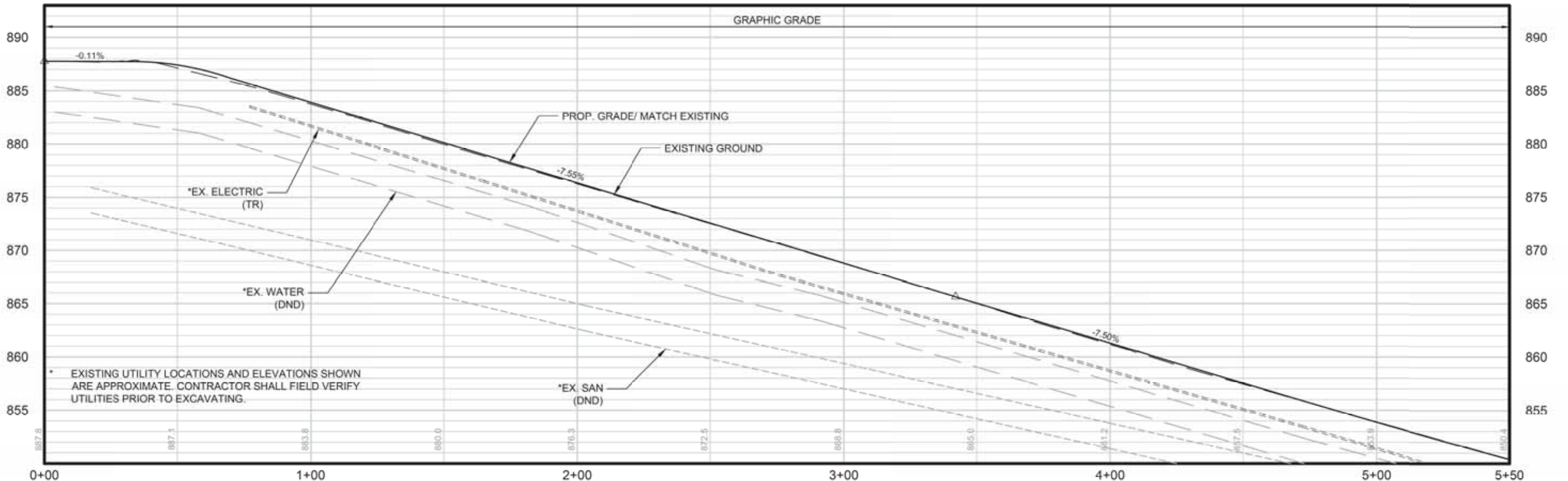
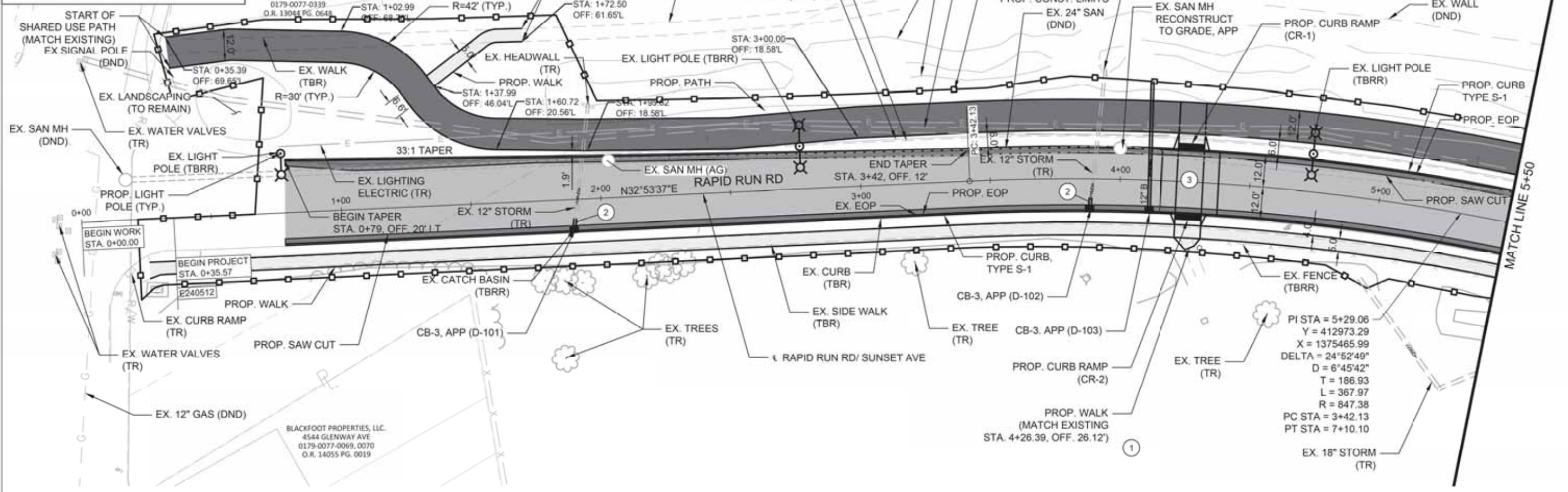


- LEGEND**
- PAVEMENT PLANING AND RESURFACING
 - PROP. PAVEMENT (PATH OR ROADWAY. SEE TYP. SECTIONS)
 - PROP. 4" CONCRETE WALK

- KEY NOTES:**
- ① PROPERTY OWNED BY CITY OF CINCINNATI
 - ② 5'-12" TYPE B CONDUIT WITH MASONRY COLLAR PER DM-1.1
 - ③ PROP. RAISED CROSSING (DETAIL TO BE PROVIDED AT FUTURE SUBMITTAL)

- DISPOSITION LEGEND**
- AG: ADJUST TO GRADE
 - DND: DO NOT DISTURB
 - TBR: TO BE REMOVED
 - TBRR: TO BE REMOVED AND REPLACED
 - TR: TO REMAIN



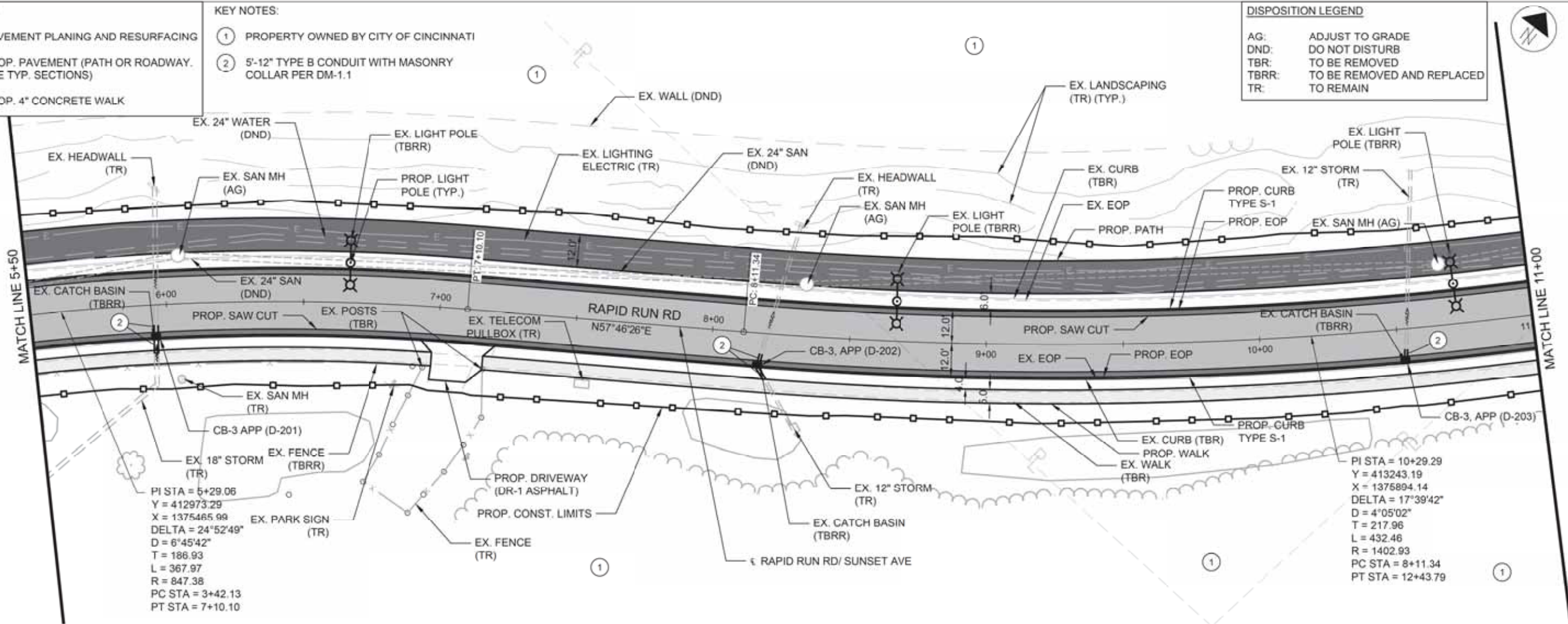
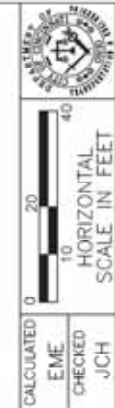
PLAN AND PROFILE - STA. 0+00 TO 5+50
 RAPID RUN RD
 LICK RUN CONNECTOR
 22
 219

S:\CIN\3700--3799\3731\006\Drawings\CAD\Civil_3d\SheetsPlan\EVE_GP001.dwg 18-Jul-25 4:24 PM

- LEGEND**
- PAVEMENT PLANING AND RESURFACING
 - PROP. PAVEMENT (PATH OR ROADWAY. SEE TYP. SECTIONS)
 - PROP. 4" CONCRETE WALK

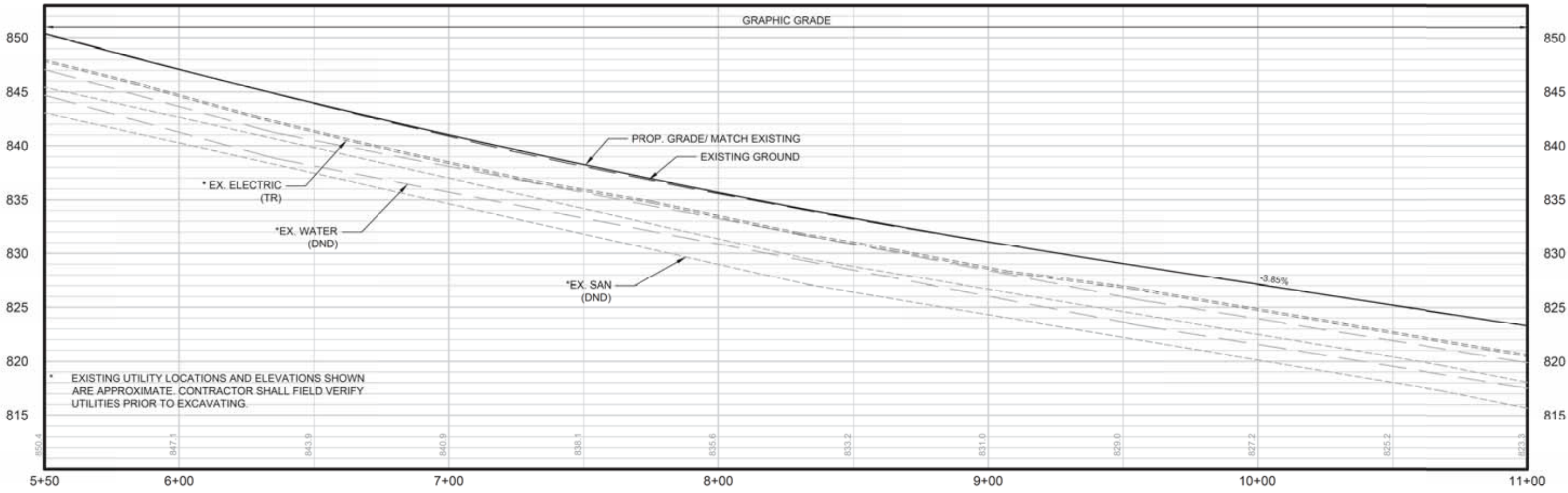
- KEY NOTES:**
- ① PROPERTY OWNED BY CITY OF CINCINNATI
 - ② 5'-12" TYPE B CONDUIT WITH MASONRY COLLAR PER DM-1.1

- DISPOSITION LEGEND**
- AG: ADJUST TO GRADE
 - DND: DO NOT DISTURB
 - TBR: TO BE REMOVED
 - TBRR: TO BE REMOVED AND REPLACED
 - TR: TO REMAIN



PI STA = 5+29.06
 Y = 412973.29
 X = 1375465.99
 DELTA = 24°52'49"
 D = 6°45'42"
 T = 186.93
 L = 367.97
 R = 847.38
 PC STA = 3+42.13
 PT STA = 7+10.10

PI STA = 10+29.29
 Y = 413243.19
 X = 1375894.14
 DELTA = 17°39'42"
 D = 4°05'02"
 T = 217.96
 L = 432.46
 R = 1402.93
 PC STA = 8+11.34
 PT STA = 12+43.79



EXISTING UTILITY LOCATIONS AND ELEVATIONS SHOWN ARE APPROXIMATE. CONTRACTOR SHALL FIELD VERIFY UTILITIES PRIOR TO EXCAVATING.

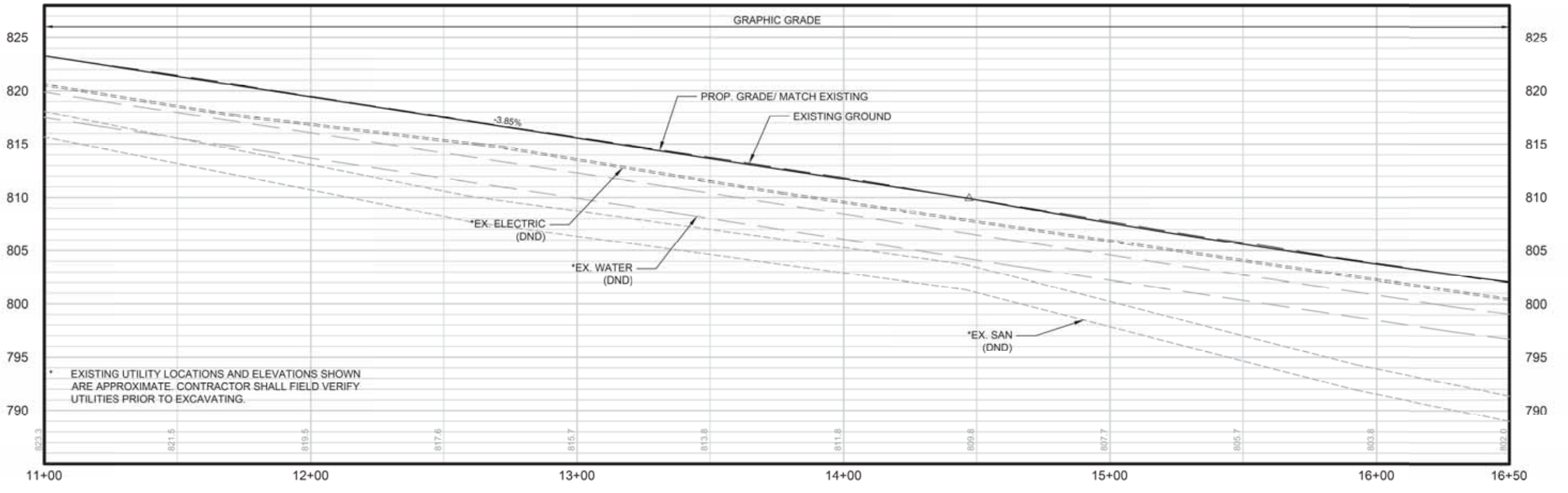
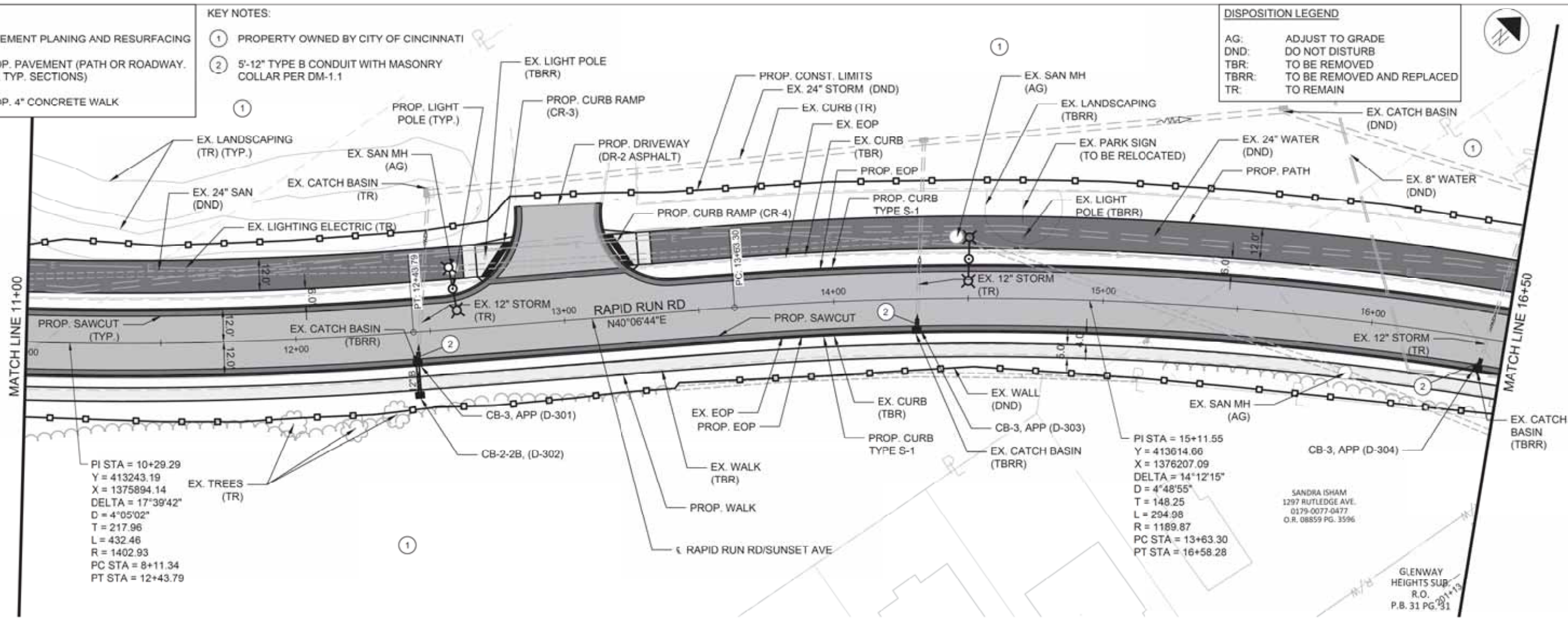
S:\CIN\3700--3799\3731\006\Drawings\CAD\Civil_3d\SheetsPlan\EME_GP001.dwg 18-Jul-25 4:24 PM

PLAN AND PROFILE - STA. 5+50 TO 11+00
 LICK RUN CONNECTOR
 RAPID RUN RD

- LEGEND**
- PAVEMENT PLANING AND RESURFACING
 - PROP. PAVEMENT (PATH OR ROADWAY. SEE TYP. SECTIONS)
 - PROP. 4" CONCRETE WALK

- KEY NOTES:**
- ① PROPERTY OWNED BY CITY OF CINCINNATI
 - ② 5'-12" TYPE B CONDUIT WITH MASONRY COLLAR PER DM-1.1

- DISPOSITION LEGEND**
- AG: ADJUST TO GRADE
 - DND: DO NOT DISTURB
 - TBR: TO BE REMOVED
 - TBRR: TO BE REMOVED AND REPLACED
 - TR: TO REMAIN



S:\CIN\3700--3799\3731\006\Drawings\CAD\Civil_3d\SheetsPlan\EME_GP001.dwg 18-Jul-25 4:24 PM

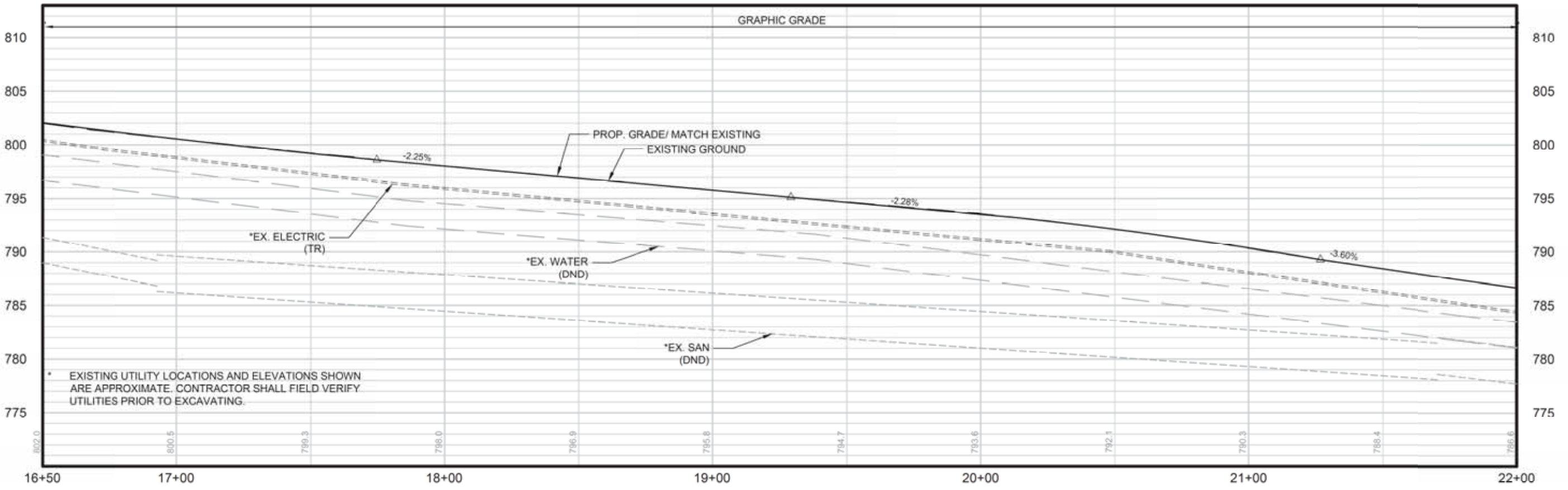
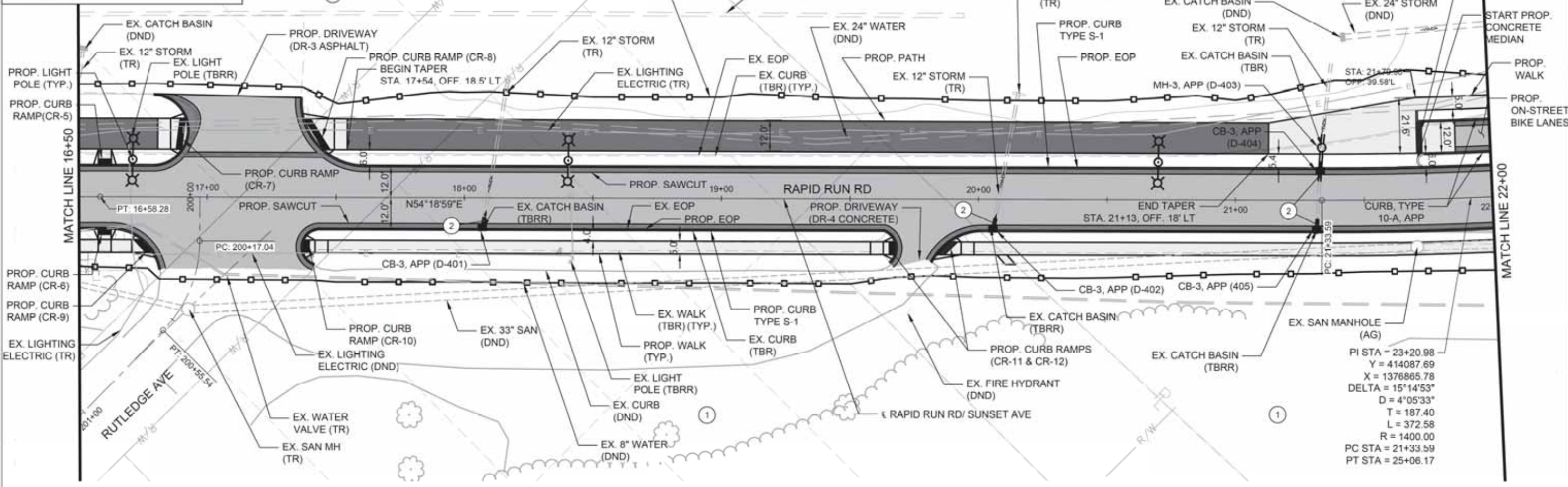
PLAN AND PROFILE--STA. 11+00 TO 16+50
 LICK RUN CONNECTOR
 24
 219

CALCULATED EME JCH
 CHECKED JCH
 HORIZONTAL SCALE IN FEET
 0 20 40

- LEGEND**
- PAVEMENT PLANING AND RESURFACING
 - PROP. PAVEMENT (PATH OR ROADWAY. SEE TYP. SECTIONS)
 - PROP. 4" CONCRETE WALK

- KEY NOTES:**
- ① PROPERTY OWNED BY CITY OF CINCINNATI
 - ② 5'-12" TYPE B CONDUIT WITH MASONRY COLLAR PER DM-1.1

- DISPOSITION LEGEND**
- AG: ADJUST TO GRADE
 - DND: DO NOT DISTURB
 - TBR: TO BE REMOVED
 - TBRR: TO BE REMOVED AND REPLACED
 - TR: TO REMAIN



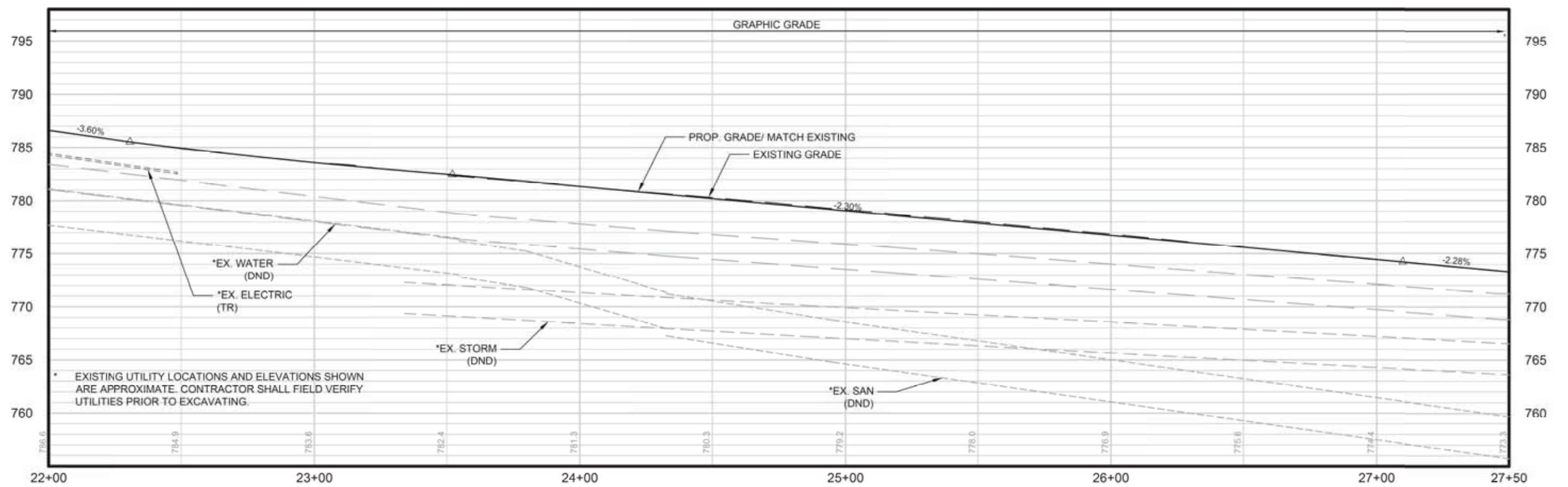
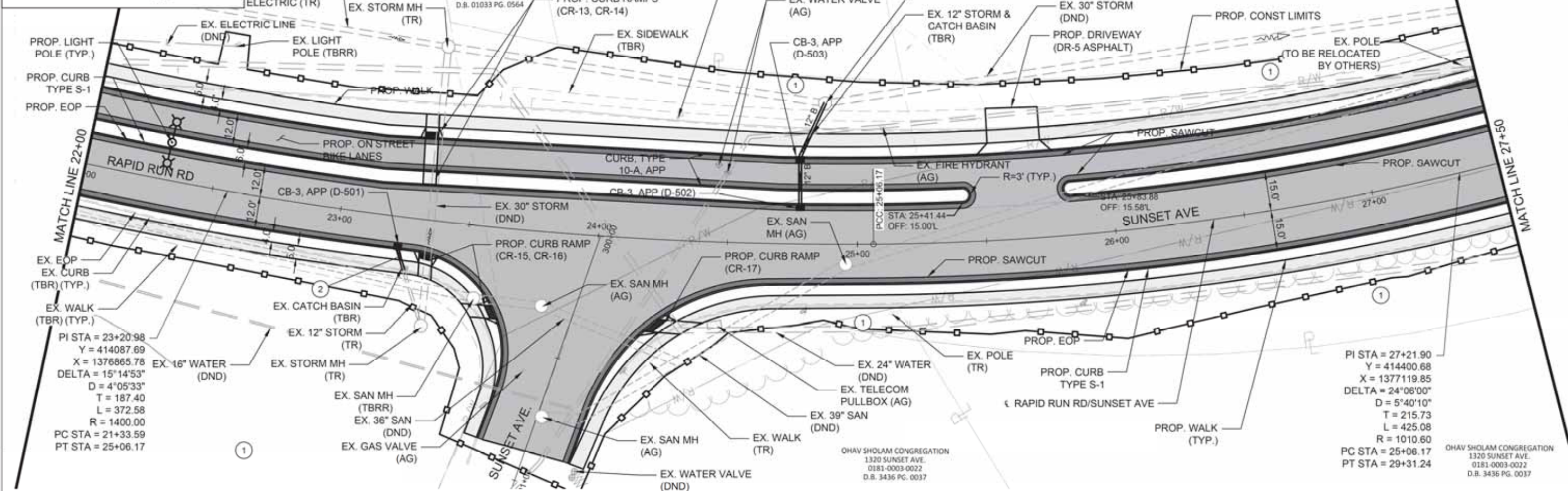
PLAN AND PROFILE - STA. 16+50 TO 22+00
 LICK RUN CONNECTOR
 25
 219

S:\CIN\3700--3799\3731\006\Drawings\CAD\Civil_3d\SheetsPlan\EME_GP001.dwg 18-Jul-25 4:25 PM

- LEGEND**
- PAVEMENT PLANING AND RESURFACING
 - PROP. PAVEMENT (PATH OR ROADWAY. SEE TYP. SECTIONS)
 - PROP. 4" CONCRETE WALK

- KEY NOTES:**
- 1 PROPERTY OWNED BY CITY OF CINCINNATI
 - 2 5'-12" TYPE B CONDUIT WITH MASONRY COLLAR PER DM-1.1

- DISPOSITION LEGEND**
- AG: ADJUST TO GRADE
 - DND: DO NOT DISTURB
 - TBR: TO BE REMOVED
 - TBRR: TO BE REMOVED AND REPLACED
 - TR: TO REMAIN



S:\CIN\3700--3799\3731\006\Drawings\CAD\Civil_3d\SheetsPlan\EVE_GP001.dwg 18-Jul-25 4:25 PM

- LEGEND**
- PAVEMENT PLANING AND RESURFACING
 - PROP. PAVEMENT (PATH OR ROADWAY. SEE TYP. SECTIONS)
 - PROP. 4" CONCRETE WALK

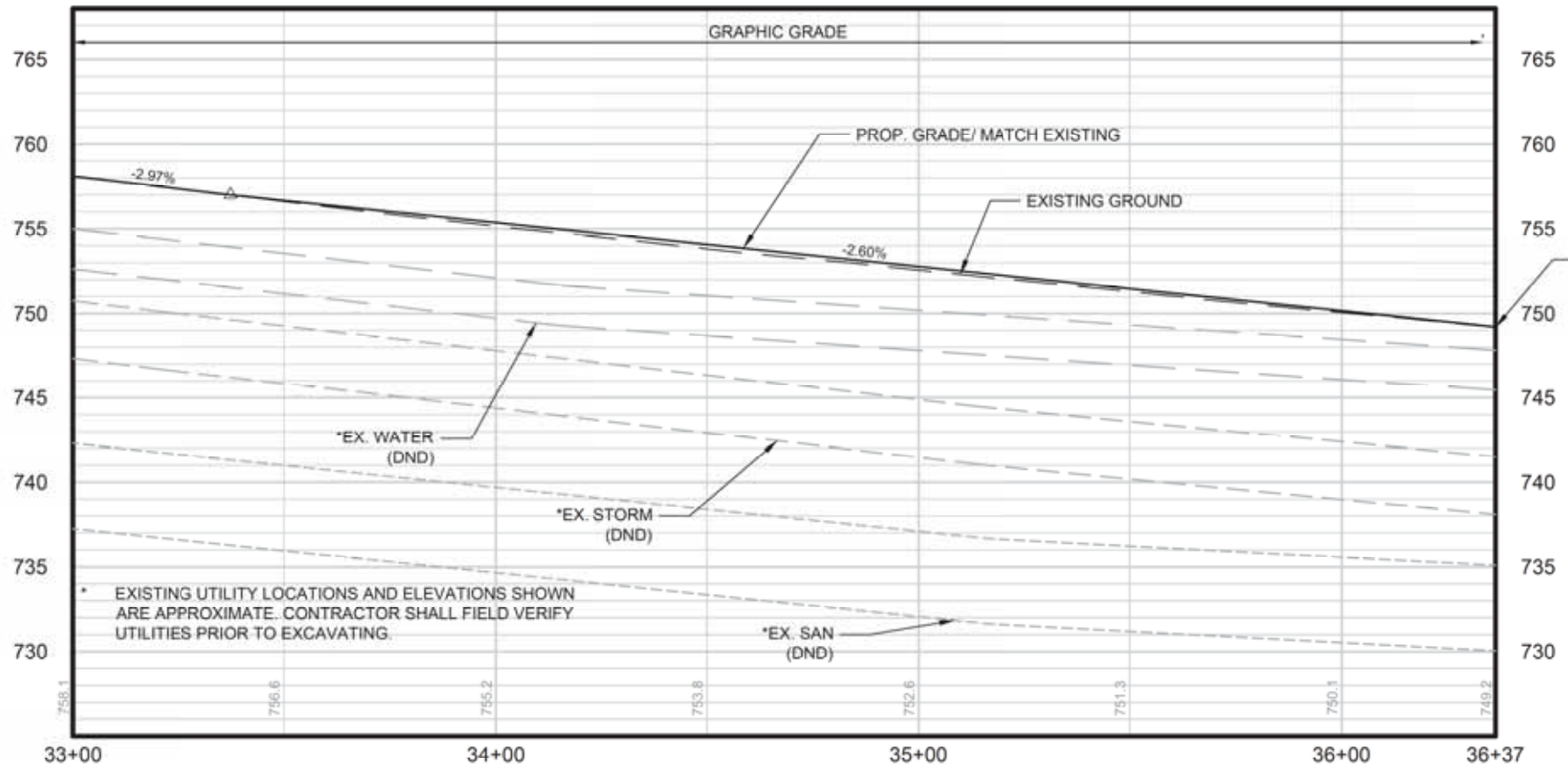
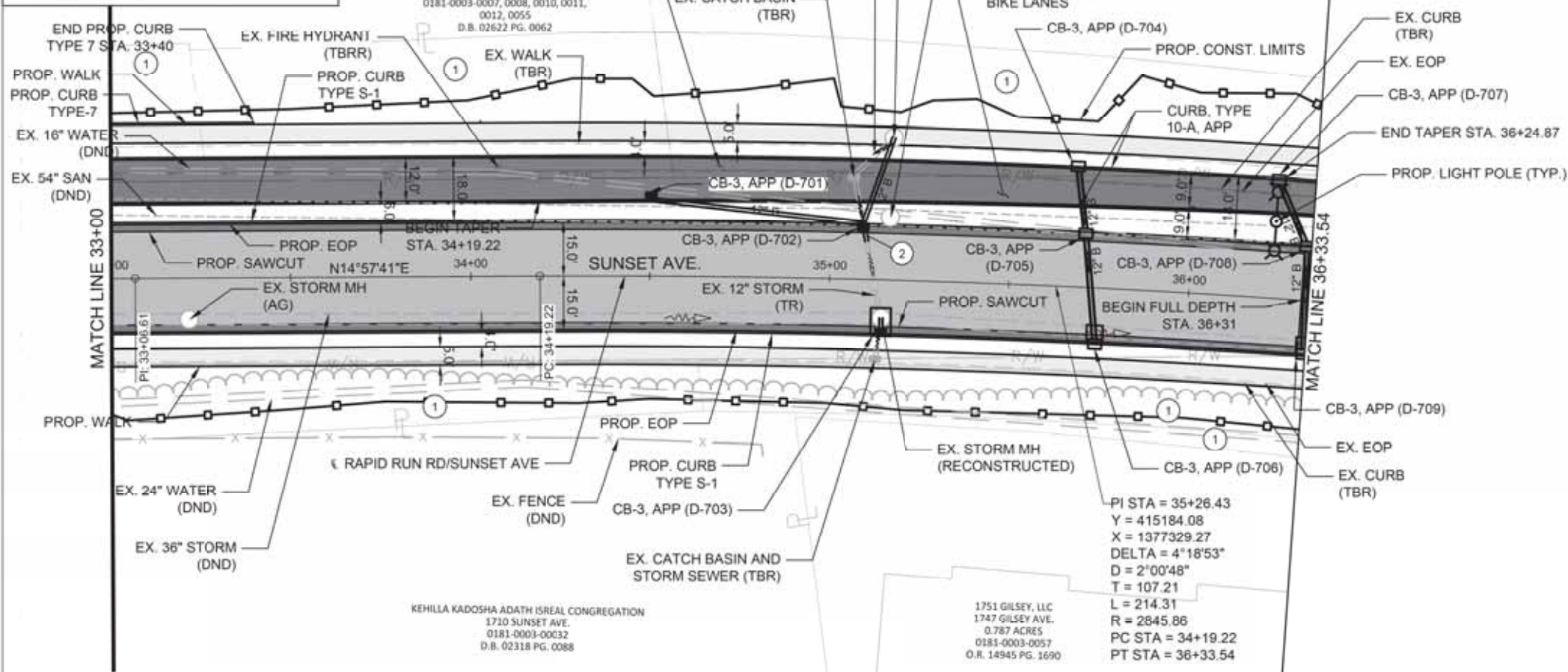
- KEY NOTES:**
- 1 PROPERTY OWNED BY CITY OF CINCINNATI
 - 2 5'-12" TYPE B CONDUIT WITH MASONRY COLLAR PER DM-1.1

- DISPOSITION LEGEND**
- AG: ADJUST TO GRADE
 - DND: DO NOT DISTURB
 - TBR: TO BE REMOVED
 - TBRR: TO BE REMOVED AND REPLACED
 - TR: TO REMAIN



CALCULATED
E.M.E.
CHECKED
JCH

0 20 40
HORIZONTAL
SCALE IN FEET



SUSPEND PROFILE STA. 36+36.53
SEE REF. LINE SL AND REF. LINE SR PROFILES

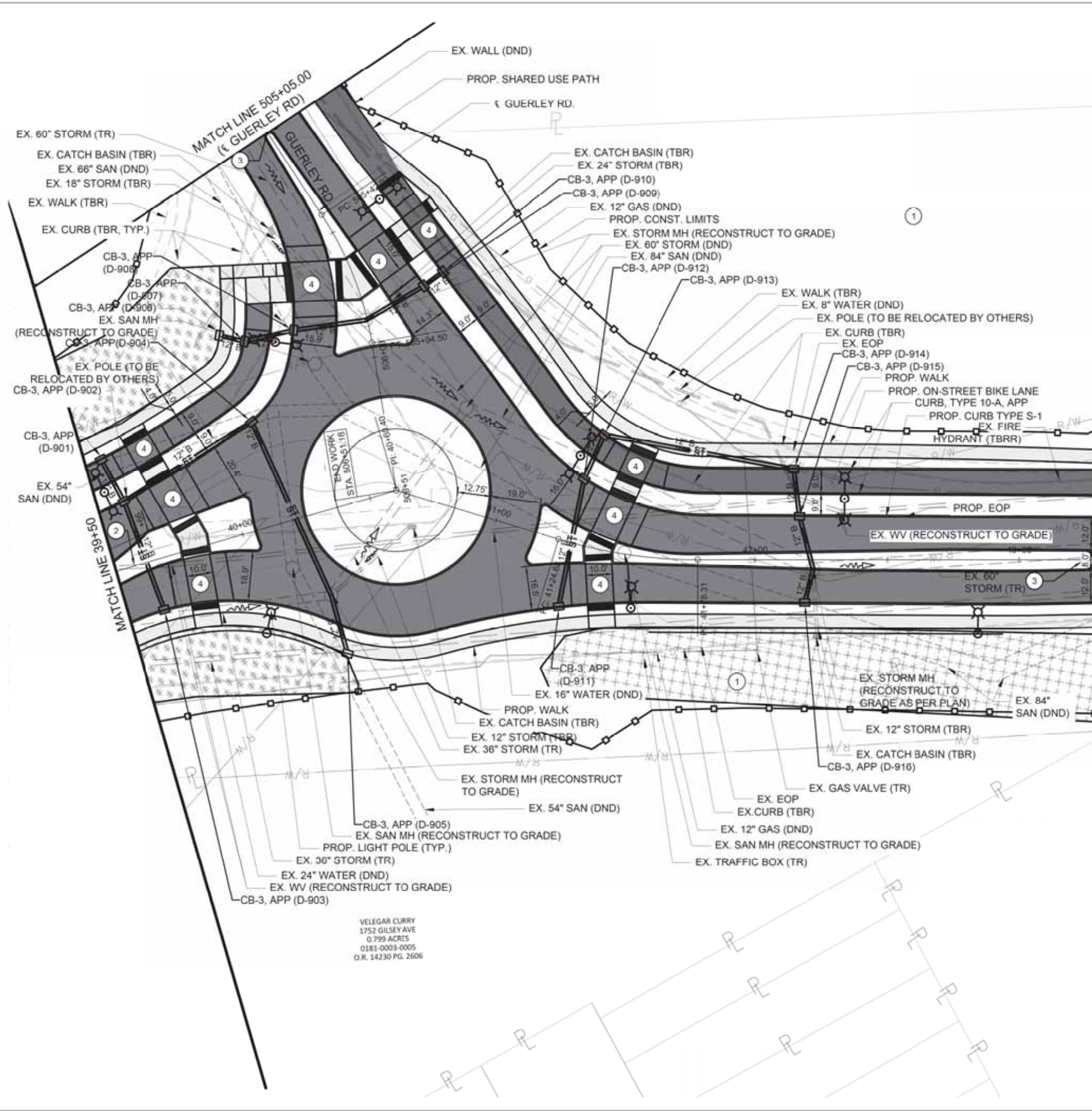
EXISTING UTILITY LOCATIONS AND ELEVATIONS SHOWN ARE APPROXIMATE. CONTRACTOR SHALL FIELD VERIFY UTILITIES PRIOR TO EXCAVATING.

S:\CIN\3700--3799\3731\006\Drawings\CAD\Civil_3d\SheetsPlan\EME_GP001.dwg 18-Jul-25 4:25 PM

PLAN AND PROFILE-STA. 33+00 TO 36+34
SUNSET AVE

LICK RUN CONNECTOR

S:\CIN\3700--3799\3731\006\Drawings\CAD\Civil_3d\SheetsPlan\LRC_GP003 (RAB Sheets).dwg 18-Jul-25 4:25 PM



VELEGAR CURRY
1752 GILSEY AVE
0.799 ACRES
0181-0003-0005
D.R. 14230 PG. 2606

LEGEND	
[Pattern]	PAVEMENT PLANING AND RESURFACING
[Pattern]	PROP. PAVEMENT (PATH OR ROADWAY. SEE TYP. SECTIONS)
[Pattern]	PROP. 4" CONCRETE WALK
[Pattern]	PROP. BIODETENTION SWALES

DISPOSITION LEGEND	
AG:	ADJUST TO GRADE
DND:	DO NOT DISTURB
TBR:	TO BE REMOVED
TBRR:	TO BE REMOVED AND REPLACED
TR:	TO REMAIN

- KEY NOTES:
- ① PROPERTY OWNED BY CITY OF CINCINNATI
 - ② EX. 16" WATER (TO BE RELOCATED STA 39+00 TO STA 40+25)
 - ③ RAMP MEDIAN NOSE PER ODOT SCD RM-3.1
 - ④ PROP. RAISED CROSSING (DETAIL TO BE PROVIDED AT FUTURE SUBMITTAL)



CALCULATED	ATW	CHECKED	JCH
------------	-----	---------	-----

PLAN -STA. 39+50 TO 43+29
SUNSET AVE

LICK RUN CONNECTOR



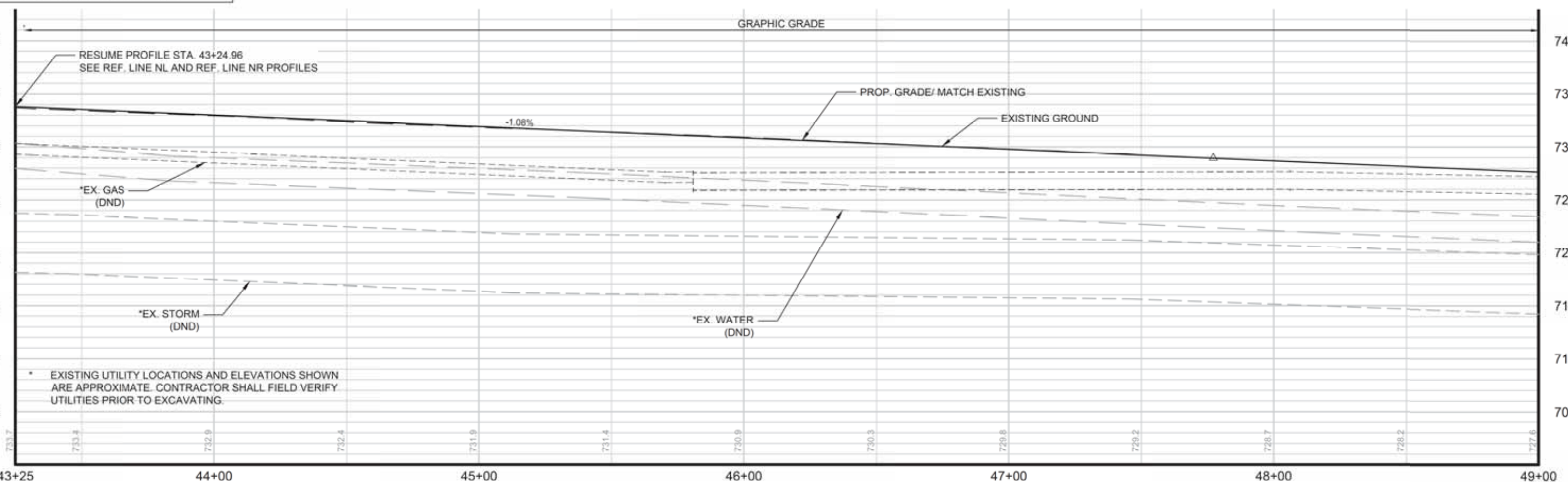
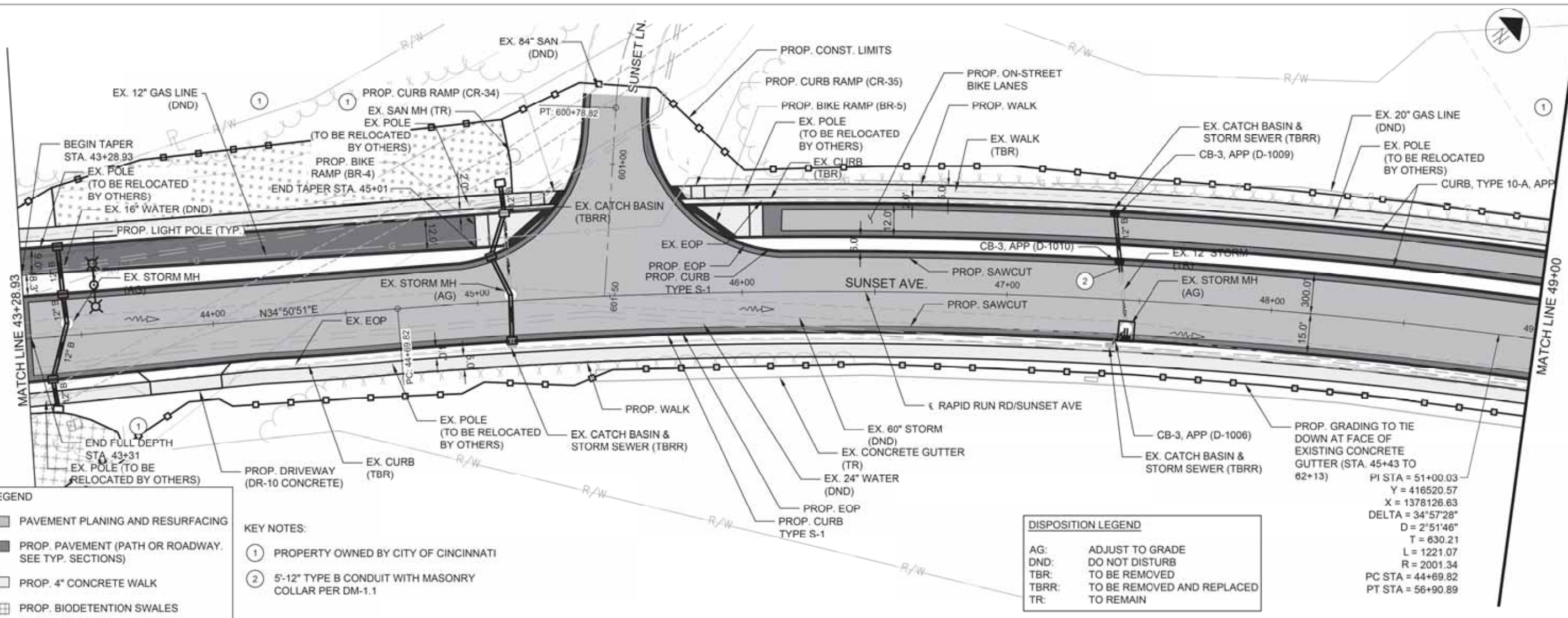
0 20 40
HORIZONTAL
SCALE IN FEET

CALCULATED
E.M.E.
CHECKED
JCH

PLAN AND PROFILE - STA. 43+29 TO 49+00
SUNSET AVE

LICK RUN CONNECTOR

31
219



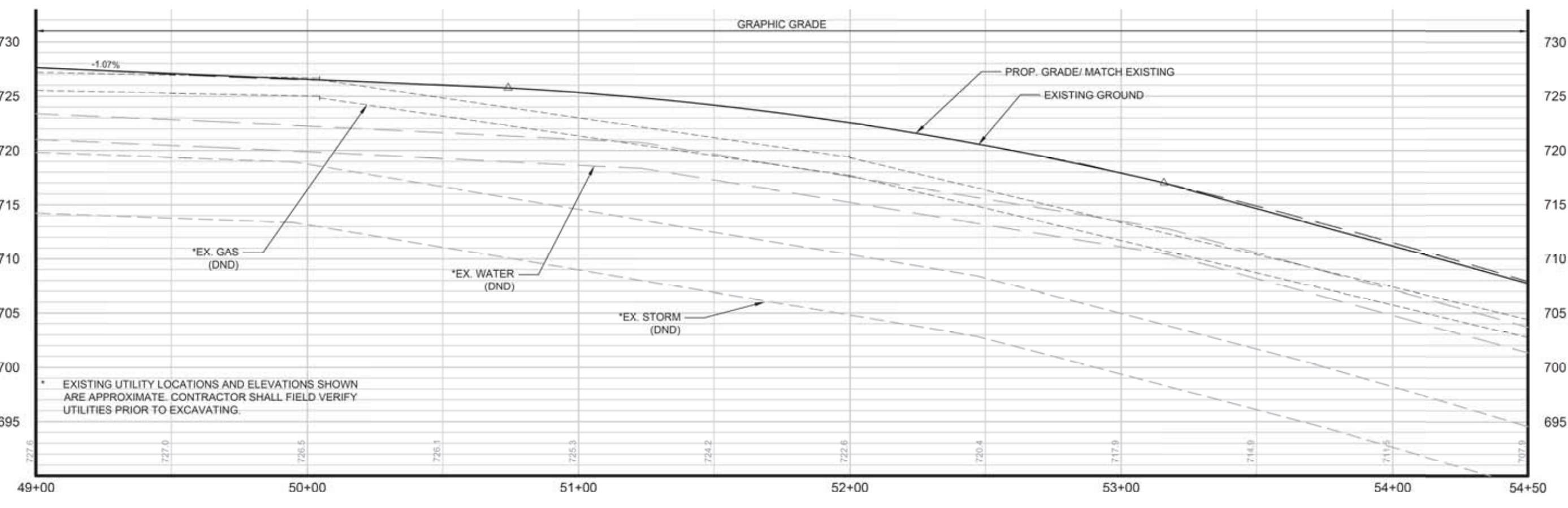
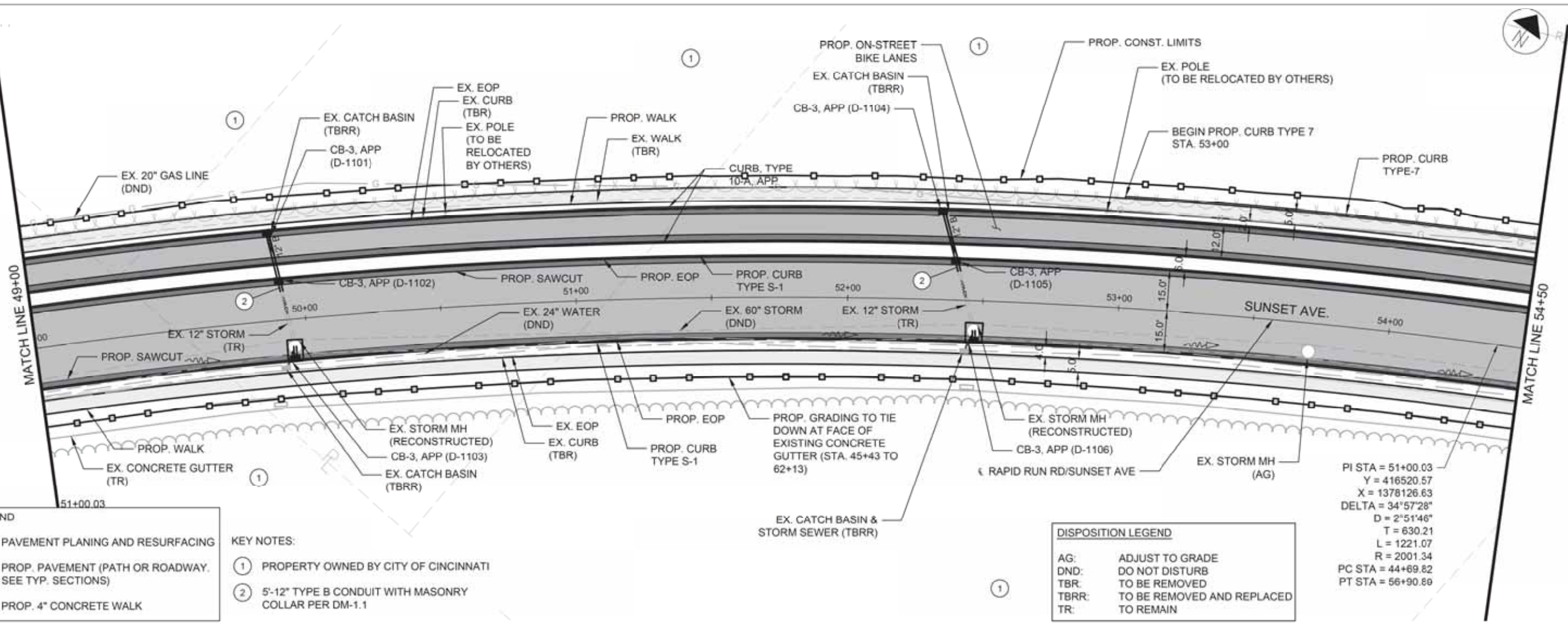
S:\CIN\3700--3799\3731\006\Drawings\CAD\Civil_3d\SheetsPlan\EVE_GP001.dwg 18-Jul-25 4:26 PM



CALCULATED
E.M.E.
CHECKED
JCH

PLAN AND PROFILE - STA. 49+00 TO 54+50
SUNSET AVE

LICK RUN CONNECTOR



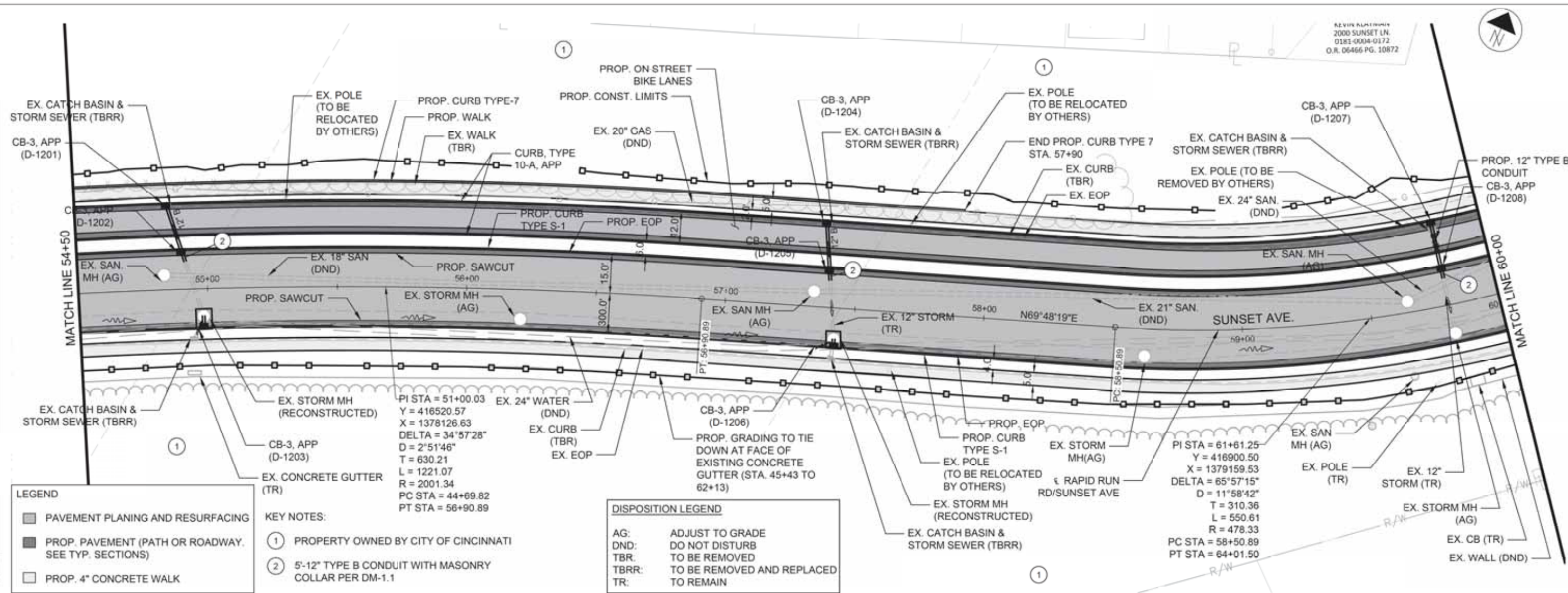
S:\CIN\3700--3799\3731\006\Drawings\CAD\Civil_3d\SheetsPlan\EME_GP001.dwg 18-Jul-25 4:26 PM



CALCULATED
E.M.E.
CHECKED
JCH

PLAN AND PROFILE - STA. 54+50 TO 50+00
SUNSET AVE

LICK RUN CONNECTOR



LEGEND

- PAVEMENT PLANING AND RESURFACING
- PROP. PAVEMENT (PATH OR ROADWAY, SEE TYP. SECTIONS)
- PROP. 4" CONCRETE WALK

KEY NOTES:

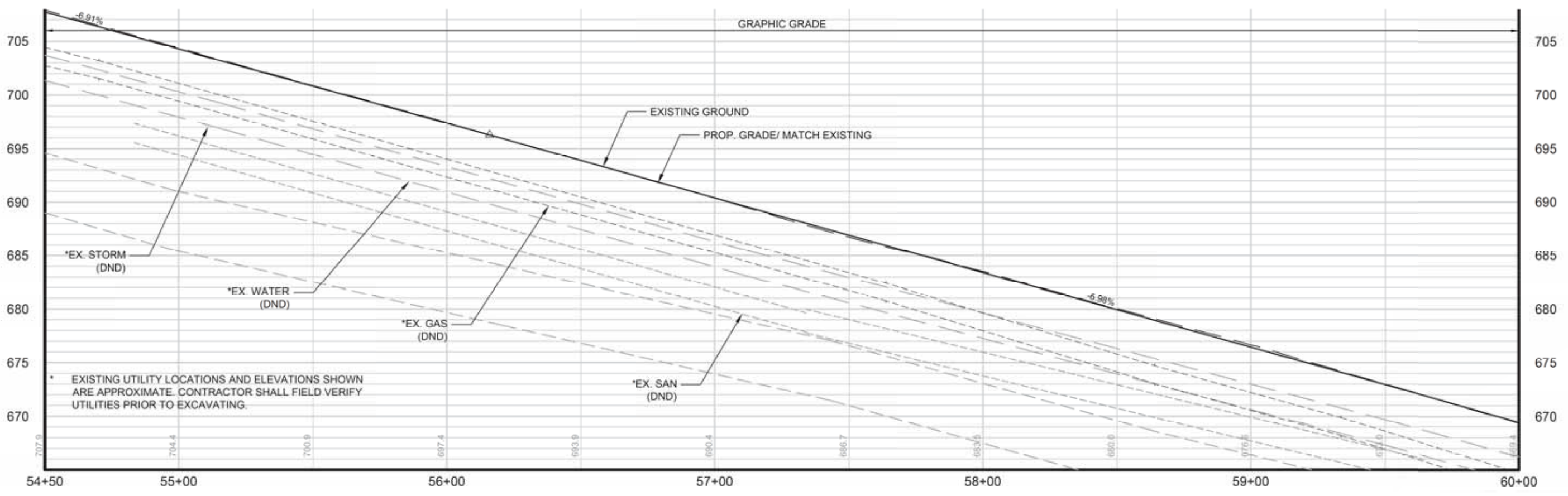
- ① PROPERTY OWNED BY CITY OF CINCINNATI
- ② 5-12" TYPE B CONDUIT WITH MASONRY COLLAR PER DM-1.1

DISPOSITION LEGEND

AG:	ADJUST TO GRADE
DND:	DO NOT DISTURB
TBR:	TO BE REMOVED
TBRR:	TO BE REMOVED AND REPLACED
TR:	TO REMAIN

PI STA = 51+00.03
Y = 416520.57
X = 1378126.63
DELTA = 34°57'28"
D = 2°51'46"
T = 630.21
L = 1221.07
R = 2001.34
PC STA = 44+09.82
PT STA = 56+90.89

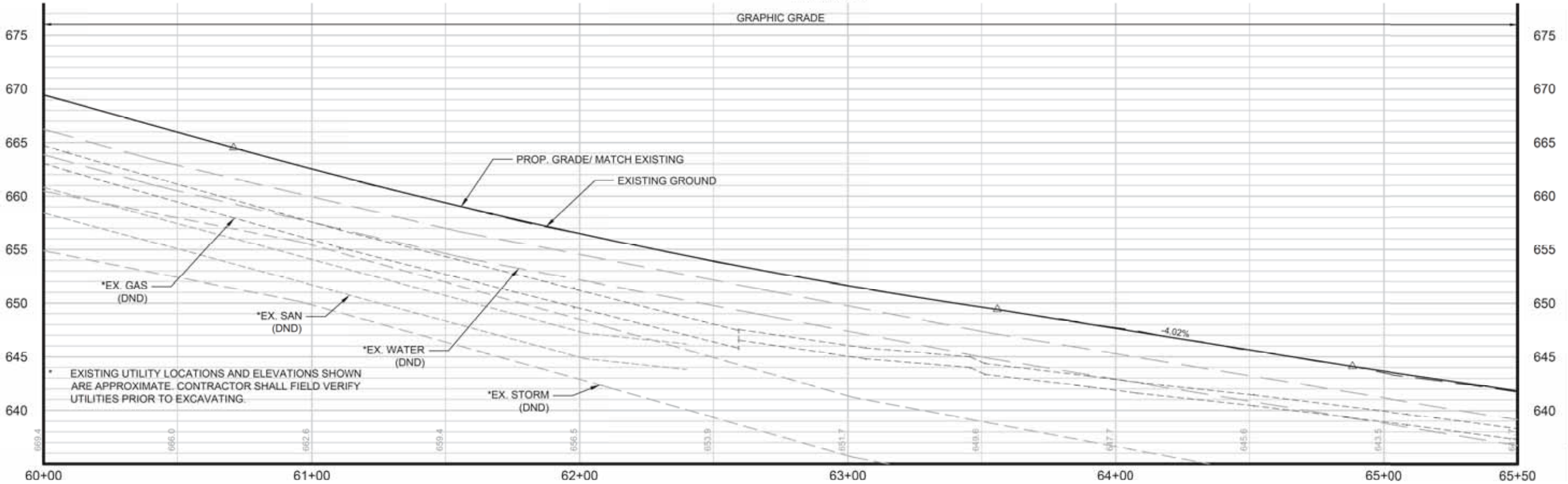
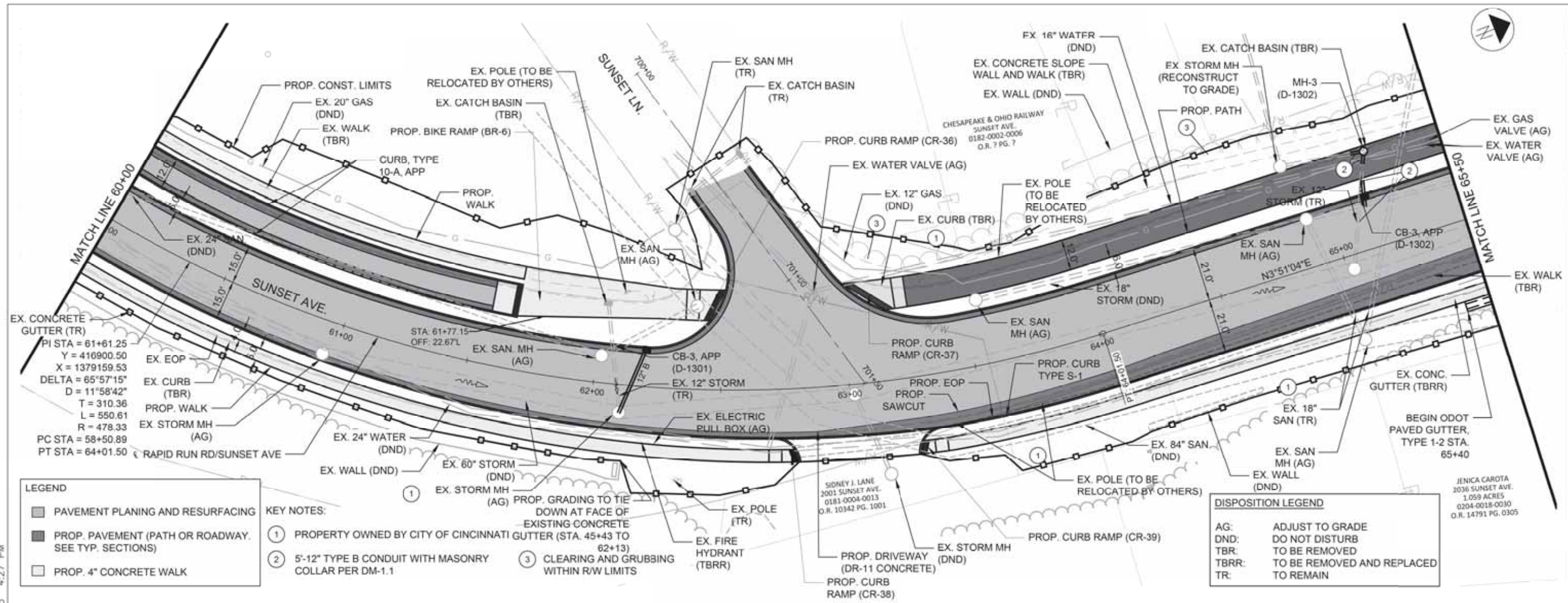
PI STA = 61+61.25
Y = 416900.50
X = 1379159.53
DELTA = 65°57'15"
D = 11°58'42"
T = 310.36
L = 550.61
R = 478.33
PC STA = 58+50.89
PT STA = 64+01.50



* EXISTING UTILITY LOCATIONS AND ELEVATIONS SHOWN ARE APPROXIMATE. CONTRACTOR SHALL FIELD VERIFY UTILITIES PRIOR TO EXCAVATING.

S:\CIN\3700--3799\3731\006\Drawings\CAD\Civil_3d\SheetsPlan\EVE_GP001.dwg 18-Jul-25 4:26 PM

S:\CIN\3700--3799\3731\006\Drawings\CAD\Civil_3d\SheetsPlan\EME_GP001.dwg 18-Jul-25 4:27 PM



S:\CIN\3700--3799\3731\006\Drawings\CAD\Civil_3d\SheetsPlan\EME_GP001.dwg 18-Jul-25 4:27 PM

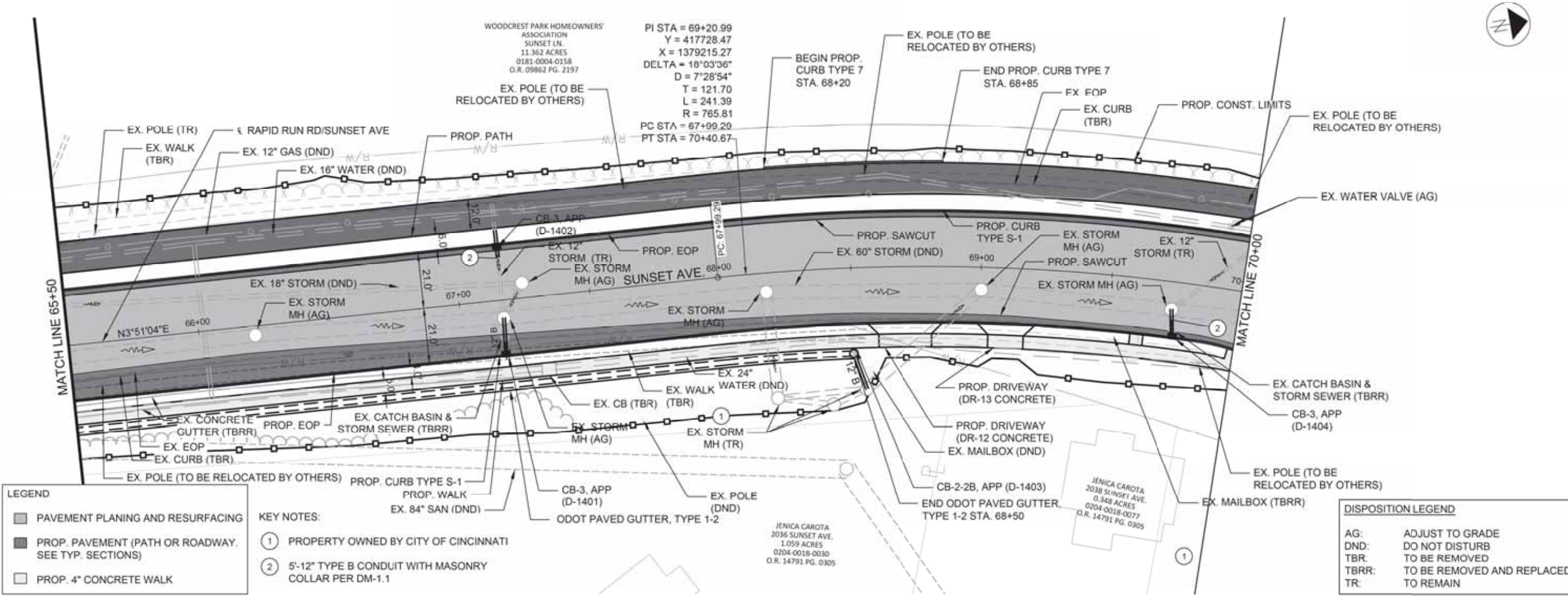


CALCULATED EME
CHECKED JCH

PLAN AND PROFILE--STA. 65+50 TO 70+00
SUNSET AVE

LICK RUN CONNECTOR

35
219



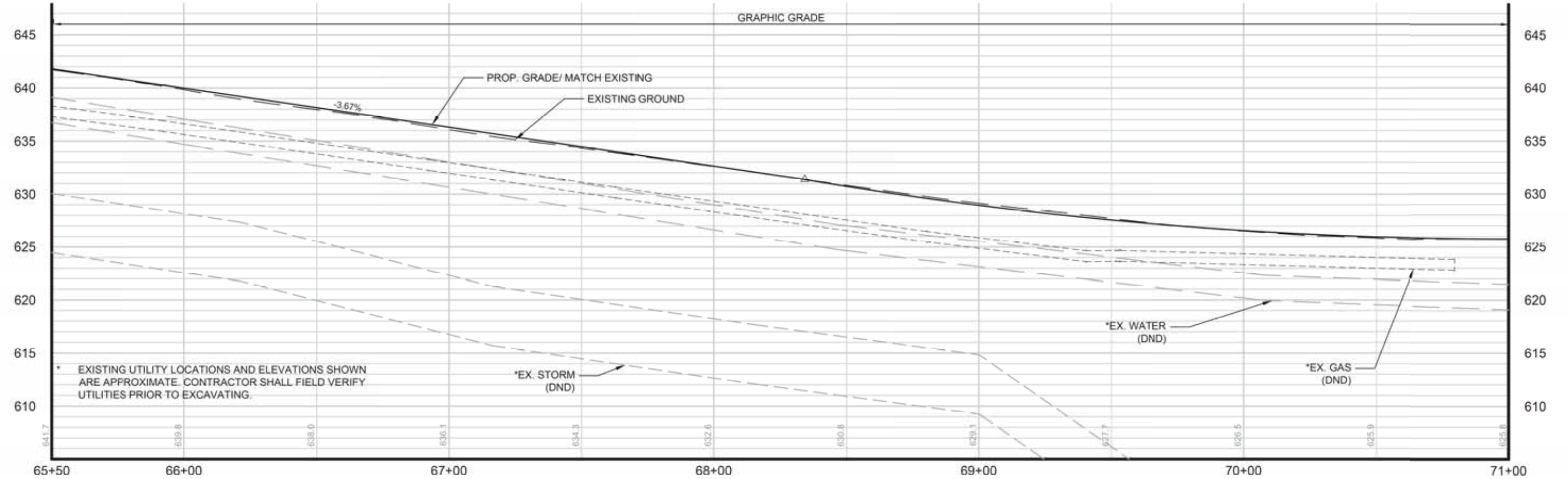
LEGEND

- PAVEMENT PLANING AND RESURFACING
- PROP. PAVEMENT (PATH OR ROADWAY. SEE TYP. SECTIONS)
- PROP. 4" CONCRETE WALK

- KEY NOTES:**
- ① PROPERTY OWNED BY CITY OF CINCINNATI
 - ② 5'-12" TYPE B CONDUIT WITH MASONRY COLLAR PER DM-1.1

DISPOSITION LEGEND

- AG: ADJUST TO GRADE
- DND: DO NOT DISTURB
- TBR: TO BE REMOVED
- TBRR: TO BE REMOVED AND REPLACED
- TR: TO REMAIN



- LEGEND**
- PAVEMENT PLANING AND RESURFACING
 - PROP. PAVEMENT (PATH OR ROADWAY. SEE TYP. SECTIONS)
 - PROP. 4" CONCRETE WALK

- KEY NOTES:**
- PROPERTY OWNED BY CITY OF CINCINNATI
 - PROVIDE 4-FOOT-WIDE BARRIER CUT-OUT AS SHOWN IN DETAIL ON SHEET XX(DETAIL TO BE PROVIDED IN FUTURE SUBMITTAL)

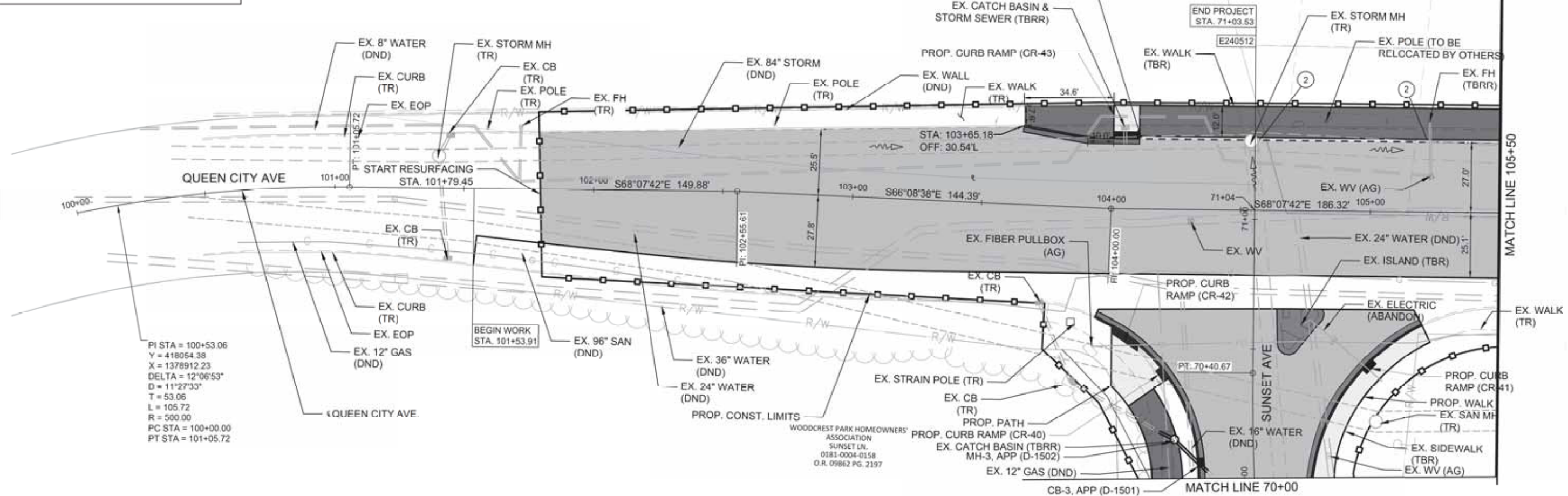
STEPHEN J. MICHAEL T., ROY K. &
 CRAIG P. SCHWEITZER
 2300 QUEEN CITY AVE.
 0182-0002-0200, 0201
 O.R. 14999 PG. 1159

- DISPOSITION LEGEND**
- AG: ADJUST TO GRADE
 - DND: DO NOT DISTURB
 - TBR: TO BE REMOVED
 - TBRR: TO BE REMOVED AND REPLACED
 - TR: TO REMAIN



PLAN AND PROFILE- STA. 100+00 TO 105+50
 QUEEN CITY AVE

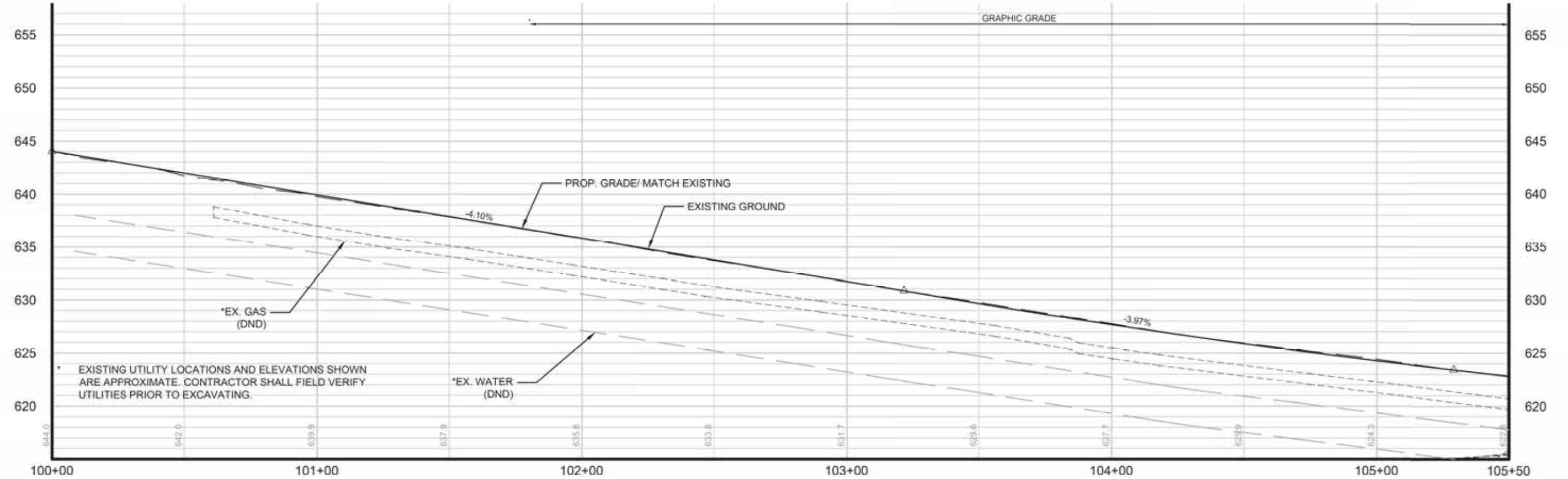
LICK RUN CONNECTOR



PI STA = 100+53.06
 Y = 418054.38
 X = 1378912.23
 DELTA = 12°06'53"
 D = 11°27'33"
 T = 53.06
 L = 105.72
 R = 500.00
 PC STA = 100+00.00
 PT STA = 101+05.72

BEGIN WORK
 STA. 101+53.91

WOODCREST PARK HOMEOWNERS'
 ASSOCIATION
 SUNSET LN.
 0181-0004-0158
 O.R. 09862 PG. 2197



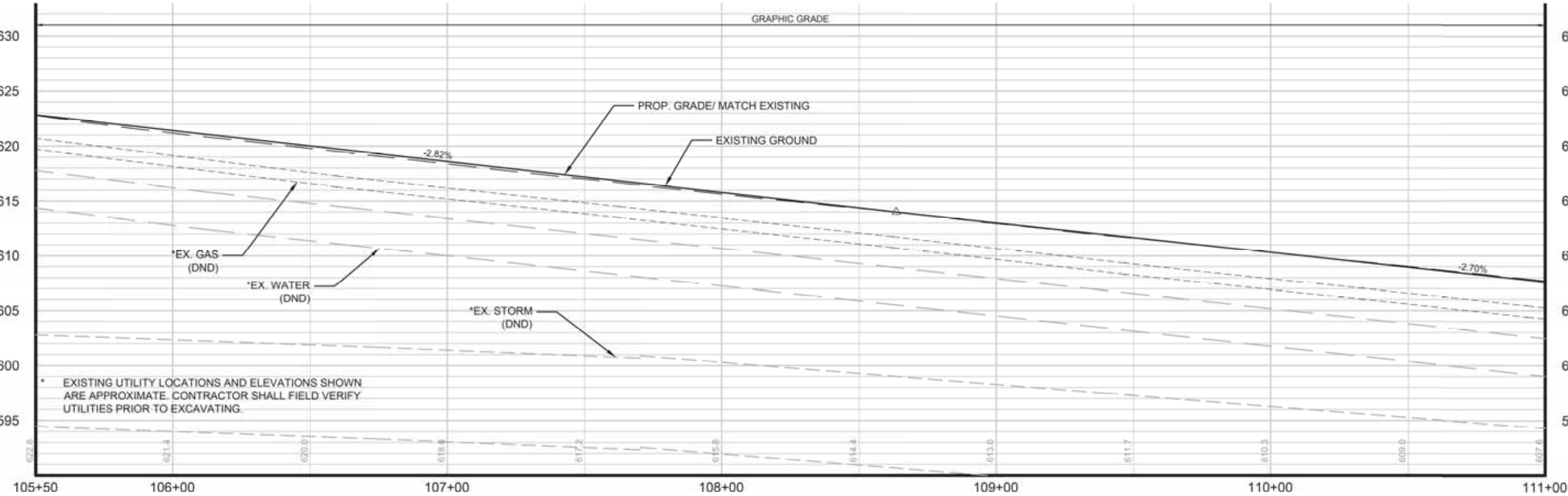
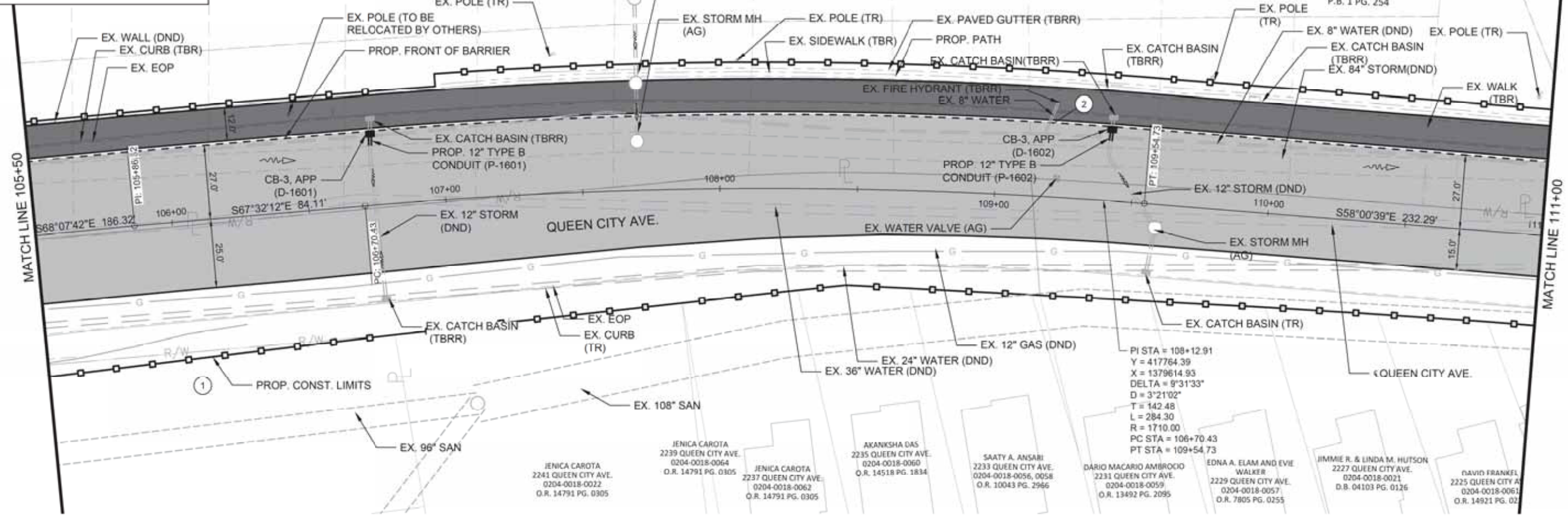
EXISTING UTILITY LOCATIONS AND ELEVATIONS SHOWN ARE APPROXIMATE. CONTRACTOR SHALL FIELD VERIFY UTILITIES PRIOR TO EXCAVATING.

S:\CIN\3700--3799\3731\006\Drawings\CAD\Civil_3d\SheetsPlan\LRC_GP_200_OC.dwg 18-Jul-25 4:27 PM

- LEGEND**
- PAVEMENT PLANING AND RESURFACING
 - PROP. PAVEMENT (PATH OR ROADWAY. SEE TYP. SECTIONS)
 - PROP. 4" CONCRETE WALK

- KEY NOTES:**
- 1 PROPERTY OWNED BY CITY OF CINCINNATI
 - 2 PROVIDE 4-FOOT-WIDE BARRIER CUT-OUT AS SHOWN IN DETAIL ON SHEET XX (DETAIL TO BE PROVIDED IN FUTURE SUBMITTAL)

- DISPOSITION LEGEND**
- AG: ADJUST TO GRADE
 - DND: DO NOT DISTURB
 - TBR: TO BE REMOVED
 - TBRR: TO BE REMOVED AND REPLACED
 - TR: TO REMAIN



* EXISTING UTILITY LOCATIONS AND ELEVATIONS SHOWN ARE APPROXIMATE. CONTRACTOR SHALL FIELD VERIFY UTILITIES PRIOR TO EXCAVATING.

S:\CIN\3700--3799\3731\006\Drawings\CAD\Civil_3d\SheetsPlan\LRC_GP_200_OC.dwg 18-Jul-25 4:27 PM

PLAN AND PROFILE- STA. 105+50 TO 111+00
QUEEN CITY AVE

LICK RUN CONNECTOR

- LEGEND**
- PAVEMENT PLANING AND RESURFACING
 - PROP. PAVEMENT (PATH OR ROADWAY. SEE TYP. SECTIONS)
 - PROP. 4" CONCRETE WALK

- KEY NOTES:**
- 1 PROPERTY OWNED BY CITY OF CINCINNATI
 - 2 PROVIDE 4-FOOT-WIDE BARRIER CUT-OUT AS SHOWN IN DETAIL ON SHEET XX (DETAIL TO BE PROVIDED IN FUTURE SUBMITTAL)

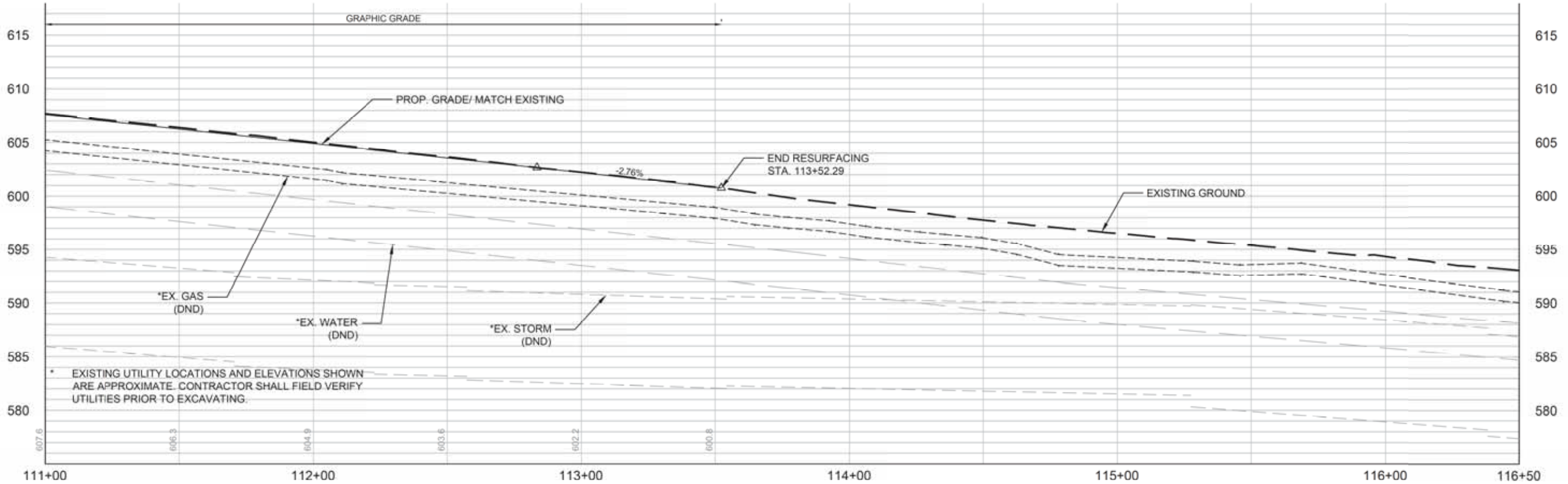
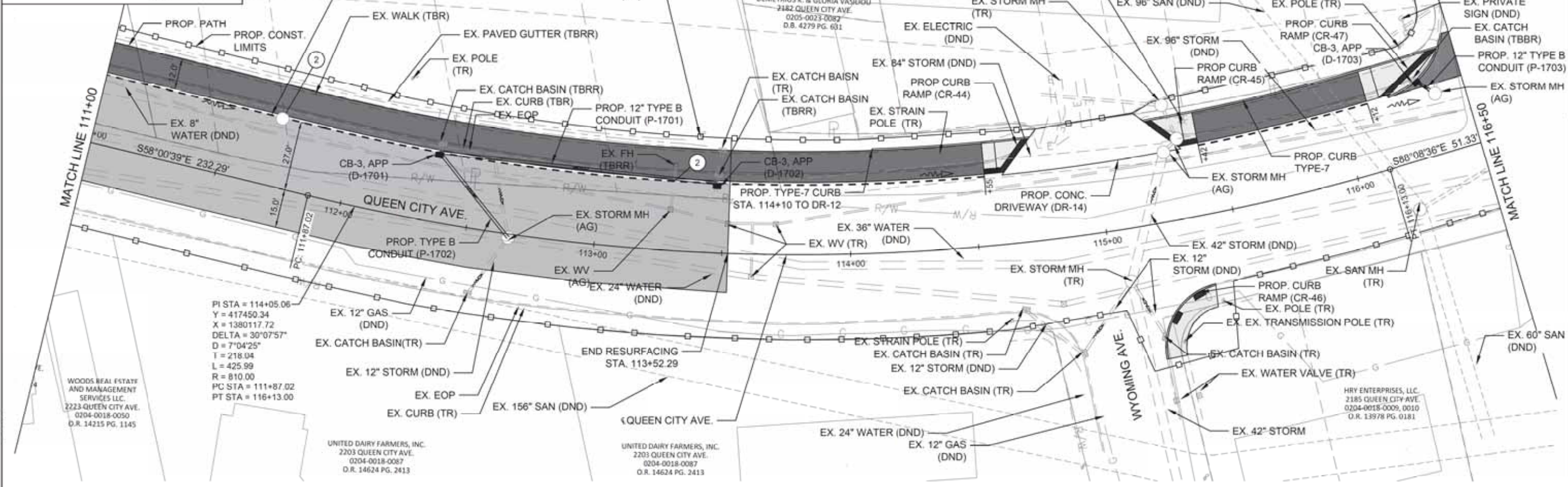
- DISPOSITION LEGEND**
- AG: ADJUST TO GRADE
 - DND: DO NOT DISTURB
 - TBR: TO BE REMOVED
 - TBRR: TO BE REMOVED AND REPLACED
 - TR: TO REMAIN



CALCULATED BY: JCH
 CHECKED BY: JCH

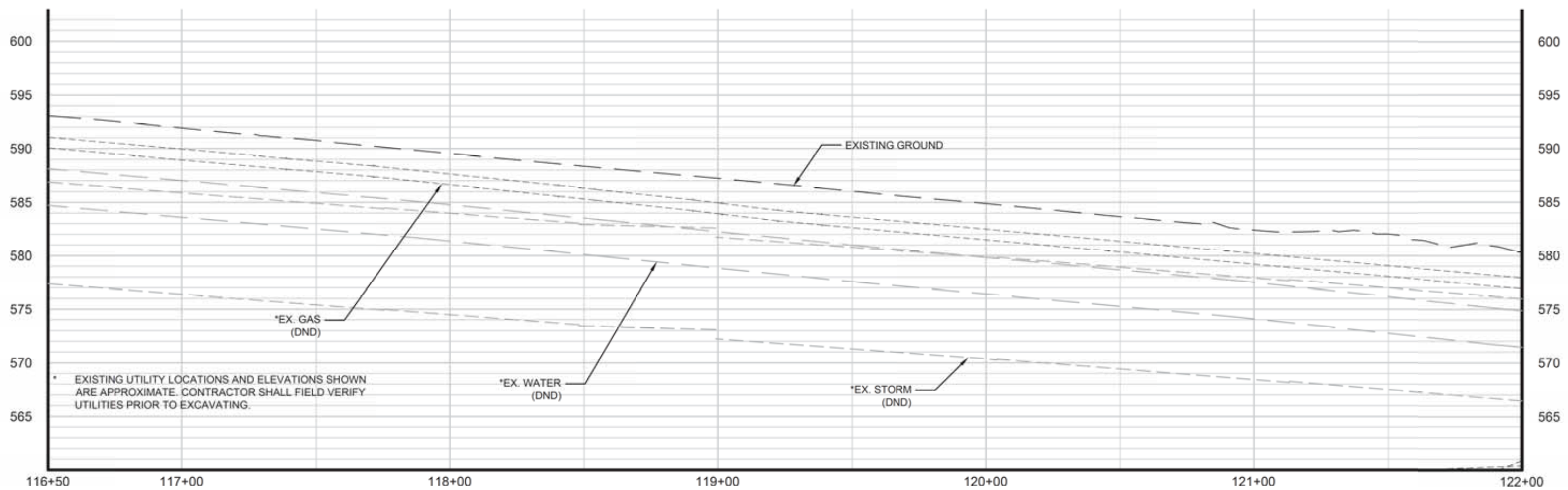
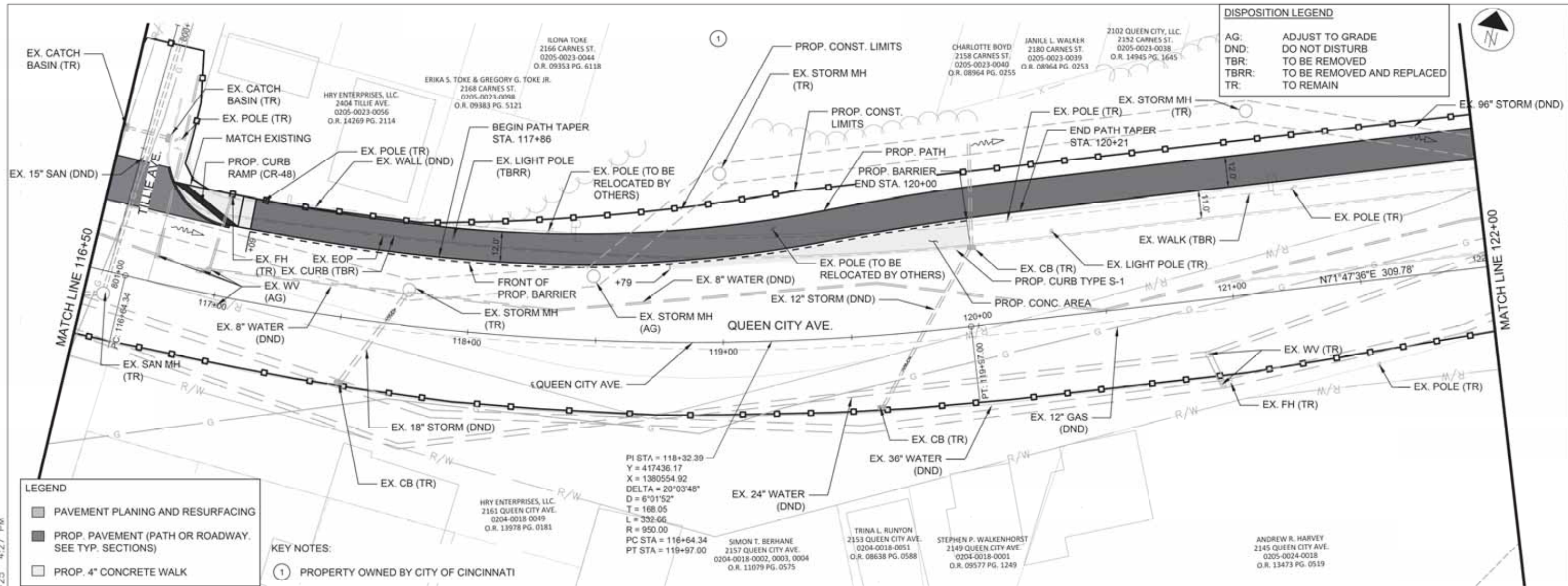
PLAN AND PROFILE - STA. 111+00 TO 116+50
 QUEEN CITY AVE

LICK RUN CONNECTOR



S:\CIN\3700--3799\3731\006\Drawings\CAD\Civil_3d\SheetsPlan\LRC_GP_200_OC.dwg 18-Jul-25 5:03 PM

S:\CIN\3700--3799\3731\006\Drawings\CAD\Civil_3d\SheetsPlan\LRC_GP_200_OC.dwg 18-Jul-25 4:27 PM



2102 QUEEN CITY, LLC
2128 QUEEN CITY AVE.
0205-0024-0016
O.R. 14945 PG. 1645

ANDREW R. HARVEY
2145 QUEEN CITY AVE.
0205-0024-0018
O.R. 13473 PG. 0519

DISPOSITION LEGEND

AG:	ADJUST TO GRADE
DND:	DO NOT DISTURB
TBR:	TO BE REMOVED
TBRR:	TO BE REMOVED AND REPLACED
TR:	TO REMAIN

LEGEND

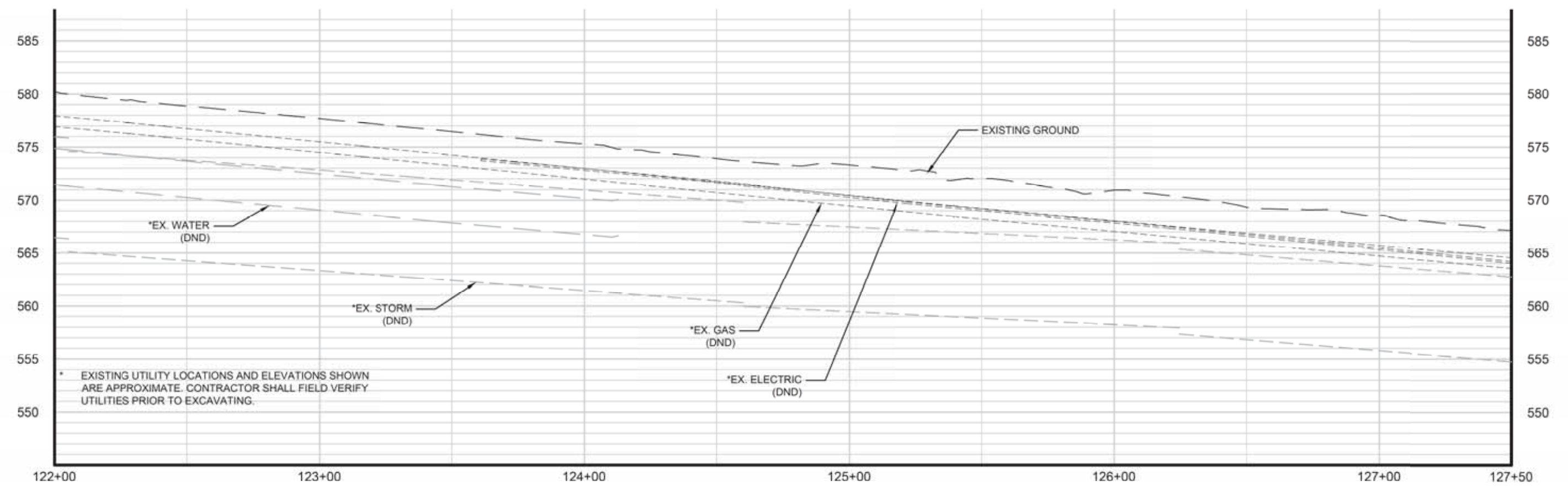
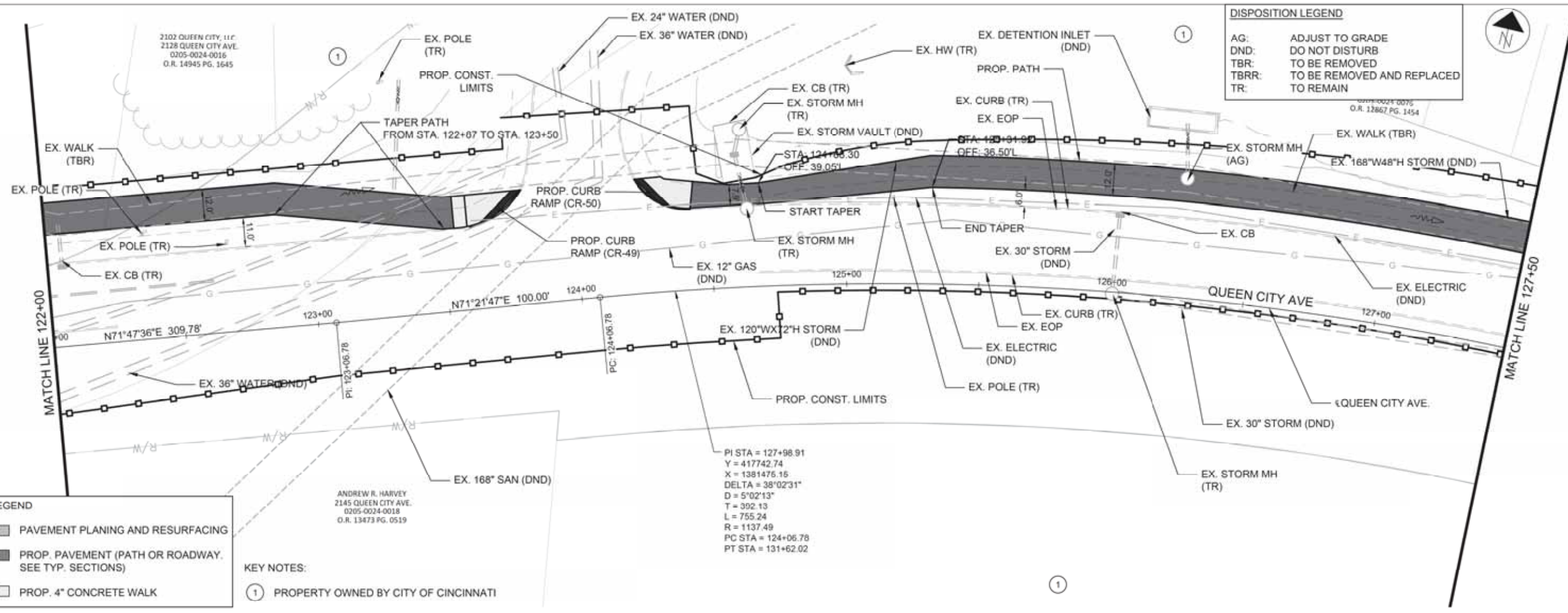
	PAVEMENT PLANING AND RESURFACING
	PROP. PAVEMENT (PATH OR ROADWAY, SEE TYP. SECTIONS)
	PROP. 4" CONCRETE WALK

KEY NOTES:
① PROPERTY OWNED BY CITY OF CINCINNATI

PI STA = 127+98.91
Y = 417742.74
X = 1381476.16
DELTA = 38°02'31"
D = 5°02'13"
T = 392.13
L = 755.24
R = 1137.49
PC STA = 124+06.78
PT STA = 131+62.02

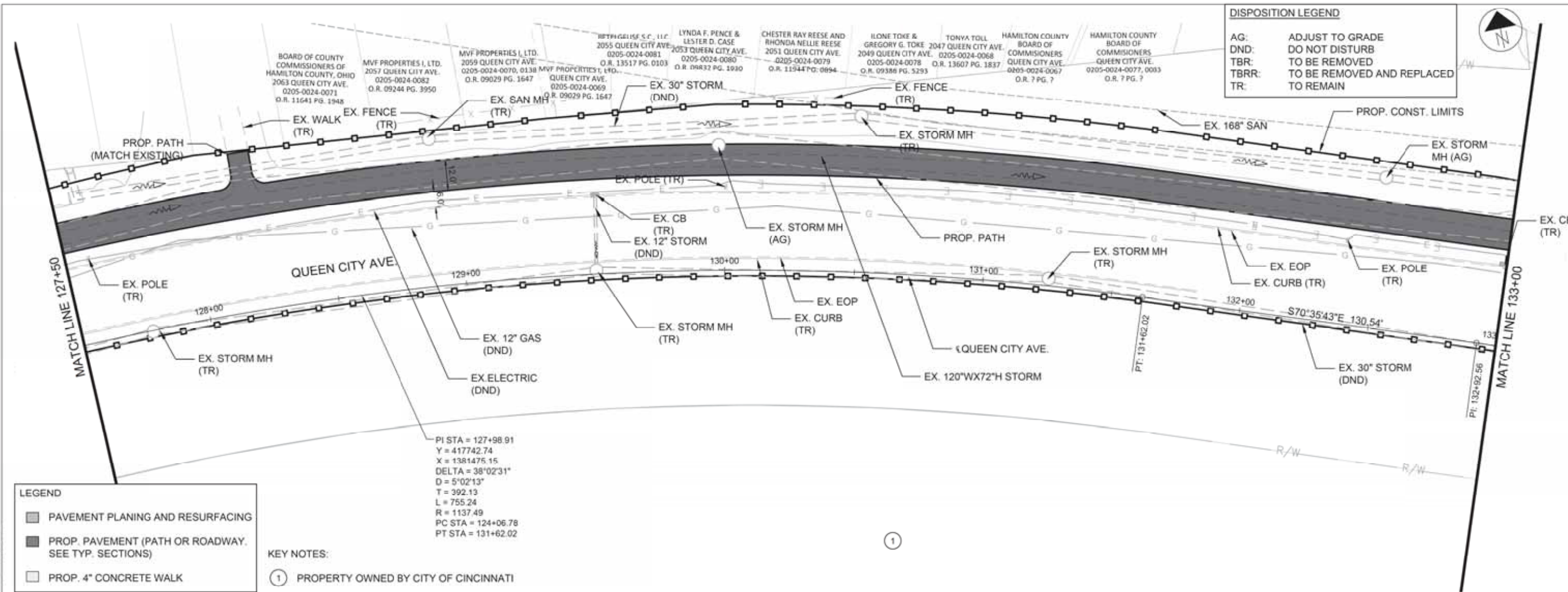
S:\CIN\3700--3799\3731\006\Drawings\CAD\Civil_3d\SheetsPlan\LRC_GP_200_OC.dwg 18-Jul-25 4:27 PM

PLAN AND PROFILE- STA. 122+00 TO 127+50
QUEEN CITY AVE
LICK RUN CONNECTOR
40/219



* EXISTING UTILITY LOCATIONS AND ELEVATIONS SHOWN ARE APPROXIMATE. CONTRACTOR SHALL FIELD VERIFY UTILITIES PRIOR TO EXCAVATING.

S:\CIN\3700--3799\3731\006\Drawings\CAD\Civil_3d\SheetsPlan\LRC_GP_200_OC.dwg 18-Jul-25 4:28 PM



DISPOSITION LEGEND

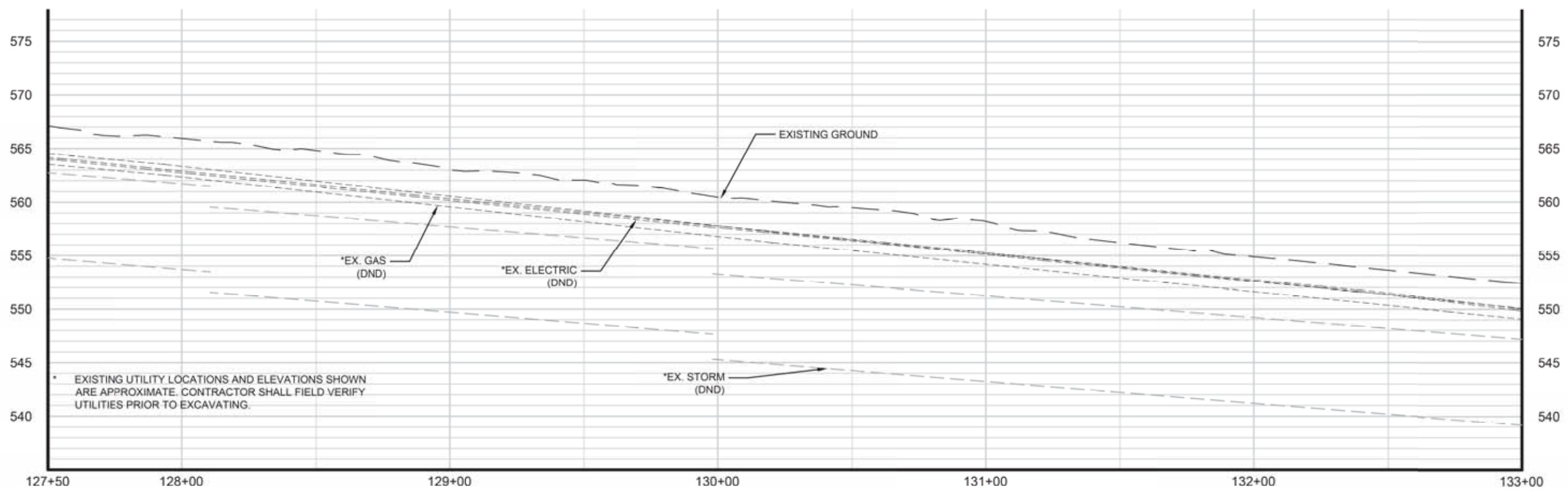
AG:	ADJUST TO GRADE
DND:	DO NOT DISTURB
TBR:	TO BE REMOVED
TBRR:	TO BE REMOVED AND REPLACED
TR:	TO REMAIN

LEGEND

	PAVEMENT PLANING AND RESURFACING
	PROP. PAVEMENT (PATH OR ROADWAY. SEE TYP. SECTIONS)
	PROP. 4\"/>

KEY NOTES:
 ① PROPERTY OWNED BY CITY OF CINCINNATI

PI STA = 127+98.91
 Y = 417742.74
 X = 1381475.15
 DELTA = 38°02'31"
 D = 5°02'13"
 T = 392.13
 L = 755.24
 R = 1137.49
 PC STA = 124+06.78
 PT STA = 131+62.02



* EXISTING UTILITY LOCATIONS AND ELEVATIONS SHOWN ARE APPROXIMATE. CONTRACTOR SHALL FIELD VERIFY UTILITIES PRIOR TO EXCAVATING.

PLAN AND PROFILE- STA. 127+50 TO 133+00
 QUEEN CITY AVE

LICK RUN CONNECTOR

41
219

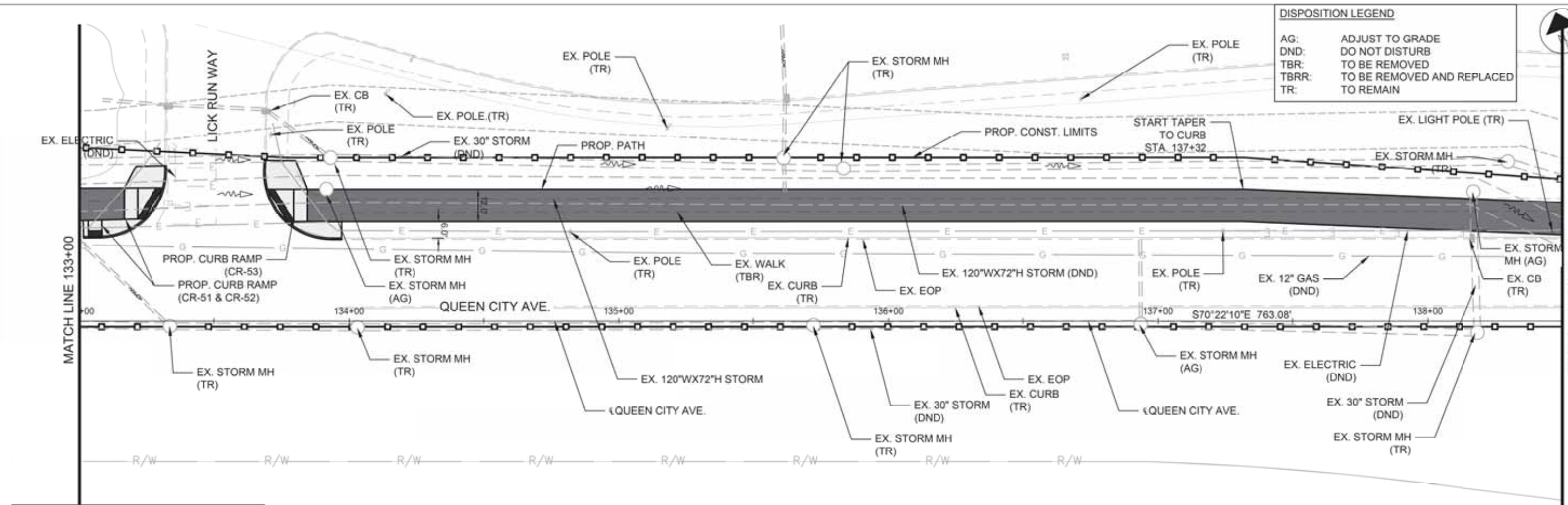
CALCULATED: JCH
 EME:
 CHECKED: JCH

S:\CIN\3700--3799\3731\006\Drawings\CAD\Civil_3d\SheetsPlan\LRC_GP_200_OC.dwg 18-Jul-25 4:28 PM

DISPOSITION LEGEND

AG:	ADJUST TO GRADE
DND:	DO NOT DISTURB
TBR:	TO BE REMOVED
TBRR:	TO BE REMOVED AND REPLACED
TR:	TO REMAIN

CALCULATED EME
CHECKED JCH

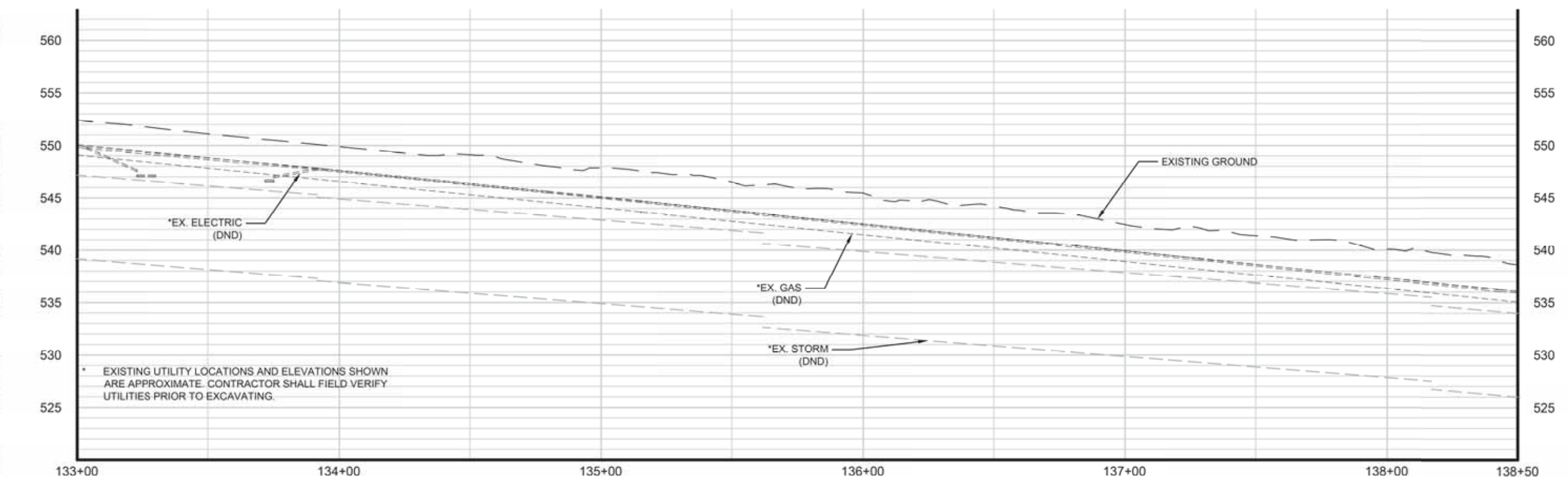


LEGEND

	PAVEMENT PLANING AND RESURFACING
	PROP. PAVEMENT (PATH OR ROADWAY. SEE TYP. SECTIONS)
	PROP. 4\"/>

KEY NOTES:

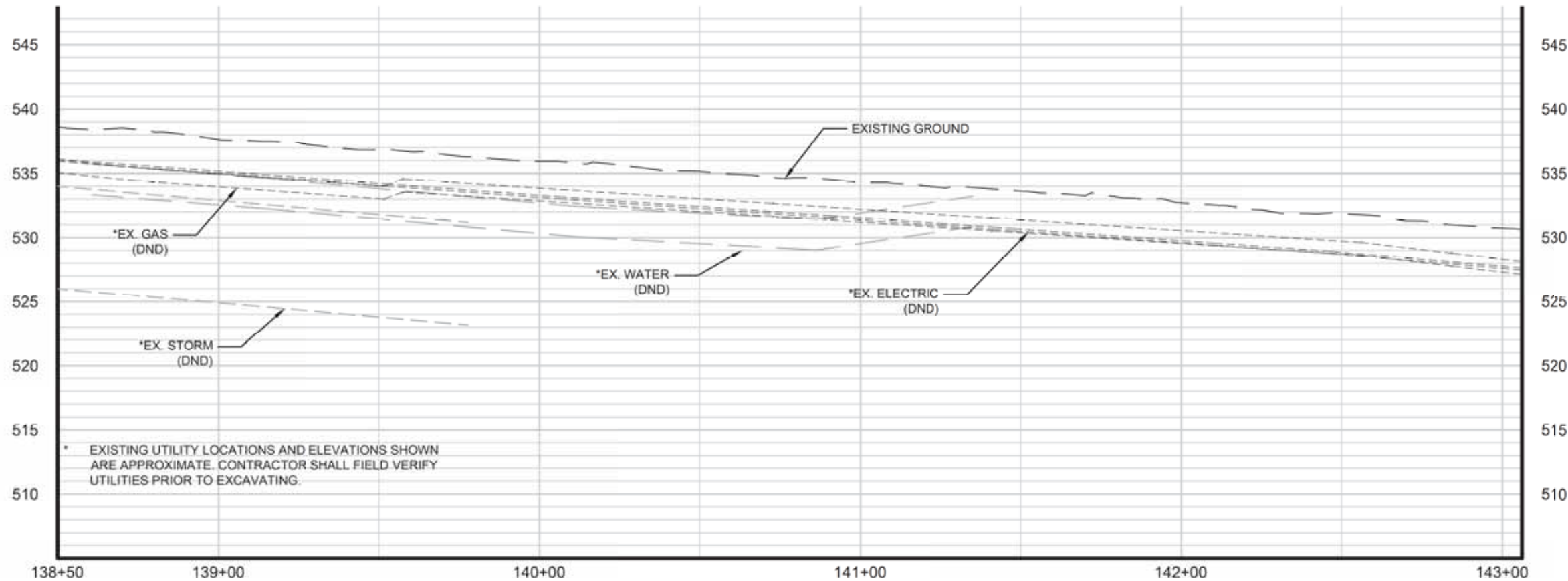
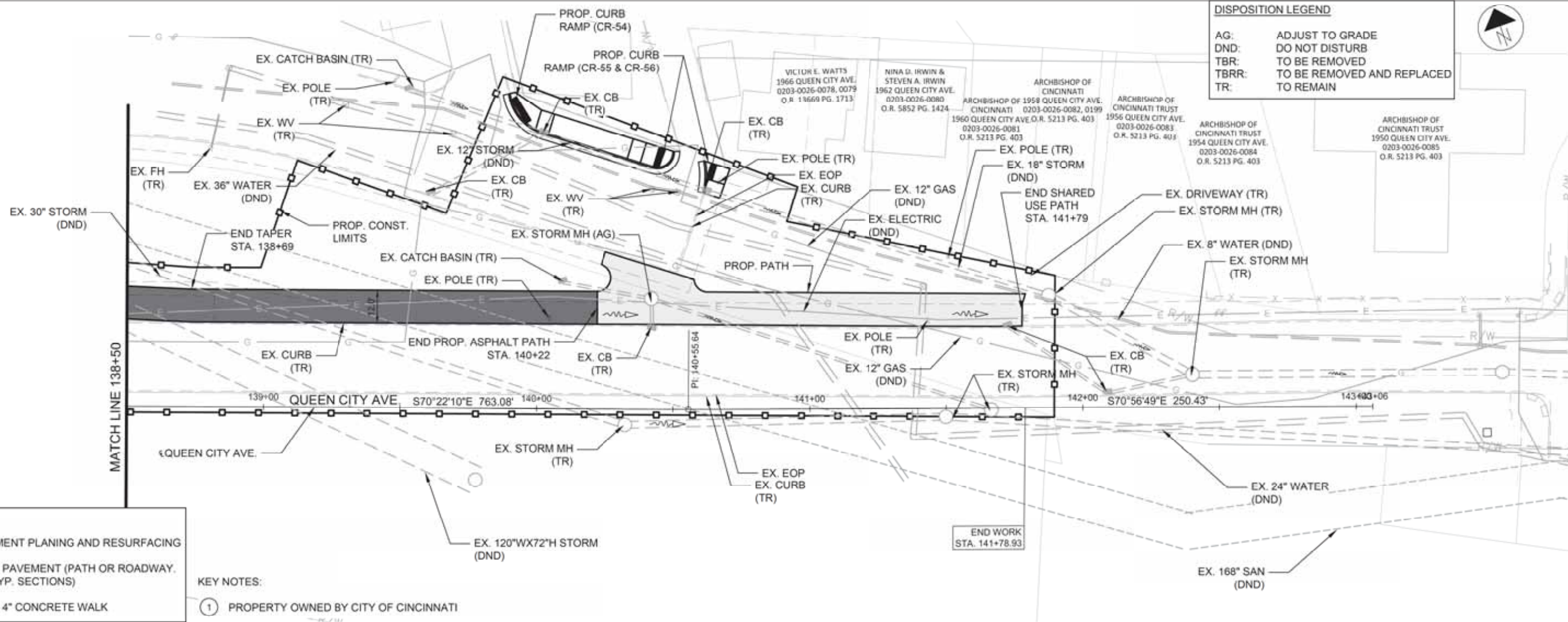
① PROPERTY OWNED BY CITY OF CINCINNATI



PLAN AND PROFILE- STA. 133+00 TO 138+50
QUEEN CITY AVE

LICK RUN CONNECTOR

S:\CIN\3700--3799\3731\006\Drawings\CAD\Civil_3d\SheetsPlan\LRC_GP_200_OC.dwg 18-Jul-25 4:28 PM



PLAN AND PROFILE- STA. 138+50 TO 143+06
 LICK RUN CONNECTOR
 QUEEN CITY AVE

43
219

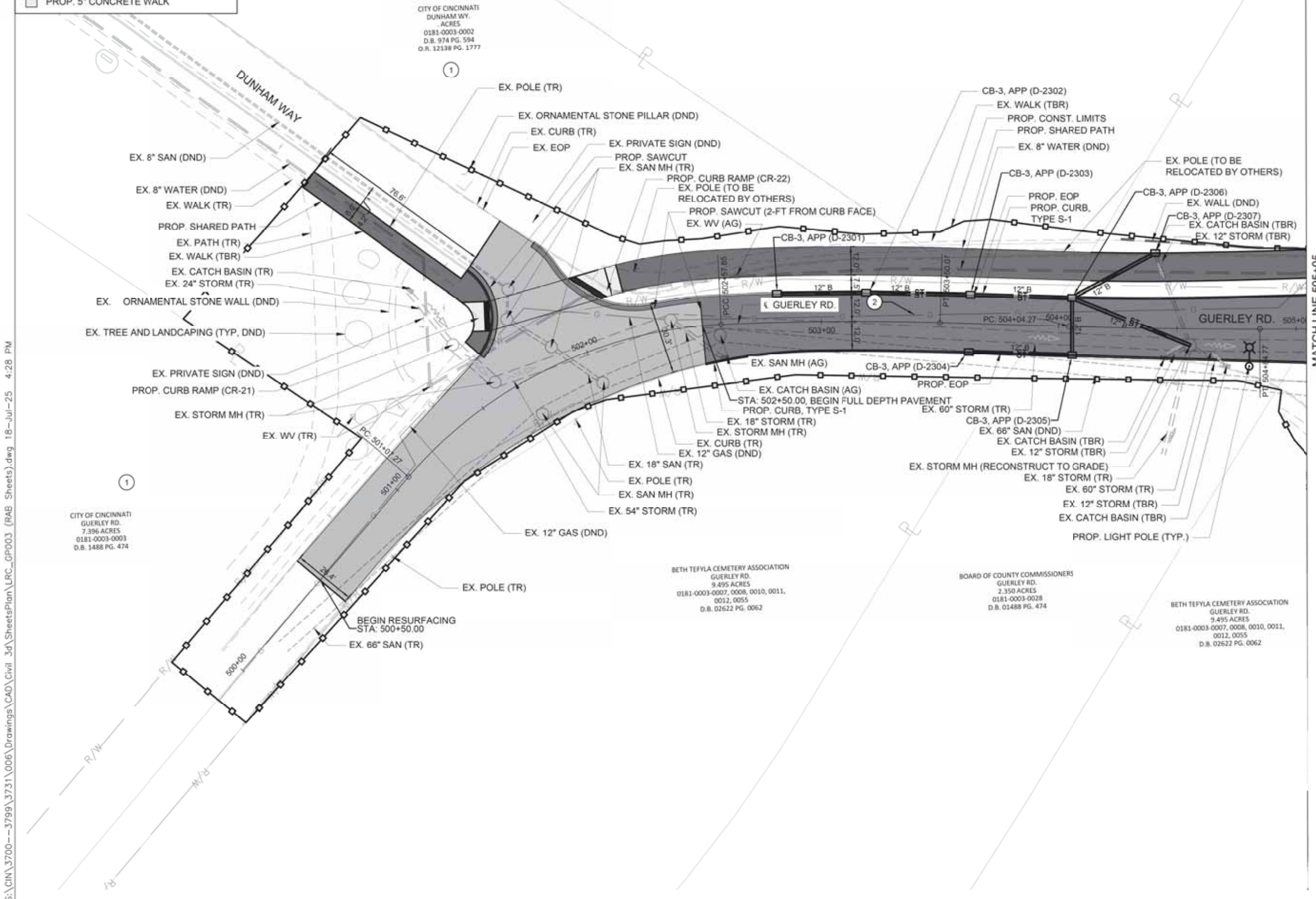
LEGEND

	PAVEMENT PLANING AND RESURFACING
	FULL DEPTH PAVEMENT
	PROP. ASPHALT PATH
	PROP. 5" CONCRETE WALK

- KEY NOTES:**
- ① PROPERTY OWNED BY CITY OF CINCINNATI
 - ② EX. 12" GAS (TO BE RELOCATED BY OTHERS STA 502+50 TO STA 504+50)

DISPOSITION LEGEND

AG:	ADJUST TO GRADE
DND:	DO NOT DISTURB
TBR:	TO BE REMOVED
TBRR:	TO BE REMOVED AND REPLACED
TR:	TO REMAIN



CITY OF CINCINNATI
DUNHAM WY.
ACRES
0181-0003-0002
D.B. 974 PG. 594
O.R. 12138 PG. 1777

CITY OF CINCINNATI
GUERLEY RD.
7.396 ACRES
0181-0003-0003
D.B. 1488 PG. 474

BETH TEFYLA CEMETERY ASSOCIATION
GUERLEY RD.
9.495 ACRES
0181-0003-0007, 0008, 0010, 0011,
0012, 0055
D.B. 02622 PG. 0062

BOARD OF COUNTY COMMISSIONERS
GUERLEY RD.
2.350 ACRES
0181-0003-0028
D.B. 01488 PG. 474

BETH TEFYLA CEMETERY ASSOCIATION
GUERLEY RD.
9.495 ACRES
0181-0003-0007, 0008, 0010, 0011,
0012, 0055
D.B. 02622 PG. 0062

S:\CIN\3700--3799\3731\006\Drawings\CAD\Civil_3d\SheetsPlan\LRC_GPD003 (RAB Sheets).dwg 18-Jul-25 4:28 PM

PLAN--STA. 500+00 TO 505+05
GUERLEY RD

LICK RUN CONNECTOR